



**2020
OREGON
MILEAGE
REPORT**

Published by

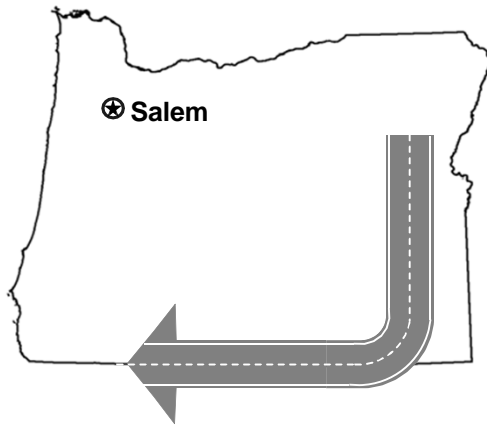
Transportation Data Section
Road Inventory & Classification Services

<https://www.oregon.gov/odot/data/pages/road-assets-mileage.aspx>

AUGUST 2021



2020 Oregon Mileage Report



Prepared by:
**Road Inventory & Classification
Services**
in cooperation with the
**U.S. Department of Transportation
Federal Highway Administration**
August, 2021

These and other mileage statistics
may be obtained from:

Policy, Data & Analysis Division
Transportation Data Section
555 13th St. NE, Suite 2
Salem, Oregon 97301-4178
odotrics@odot.oregon.gov
www.oregon.gov/ODOT/DATA

Table of Contents

- 2 Introduction
- 3 Definitions

Summary Reports

- 4 Summary of Mileages
- 5 Summary by County
- 6 Percent of Road Miles by Jurisdiction

7 State Mileage

- 8 Route Number to State Hwy. Number
- 10 State Hwy. Number to Route Number
- 12 Oregon State Highway System
- 13 State Highway System Mileage
- 14 Highway Mileage by County, By Surface
- 26 Highway Mileage by Highway
- 54 Highway Mileage by ODOT Region
- 69 Highway Mileage by ODOT District
- 91 Mileage by ODOT Crew by District
- 105 Campus
- 106 Fish and Wildlife
- 106 State Institutions
- 106 State Forest-State Lands
- 107 Other Local Agencies
- 108 State Park

109 County Mileage

- 110 County Roads
- 115 Municipal Extensions
- 122 Local Access Roads

123 City Mileage

- 124 City Streets

135 Federal Mileage

- 136 Army Corp of Engineers
- 136 Bureau of Land Management
- 137 National Park Service
- 137 U.S. Military
- 137 Other Federal Agencies
- 138 U.S. National Forest

139 Tribal Government Mileage

- 140 Tribal Government
- 140 Bureau of Indian Affairs

Introduction

The Oregon Mileage Report is the Oregon Department of Transportation's official report of public road mileage. This publication is updated annually and is a snapshot of public road mileage as reported by ODOT, Oregon Counties, Cities, Federal agencies and Tribal Governments as of December 31, 2020. State Highway mileage is reported in both Centerline and Lane Miles as described on page 3. Other entities are reported as Centerline Mileage only.

Notable this year:

- Cornelius Pass is now part of the Oregon Department of Transportation System. Highway 127, Cornelius Pass, is in District 2B and Region 1.

The Oregon Mileage Report is available online at:

<https://www.oregon.gov/odot/data/pages/road-assets-mileage.aspx>

Other data about Oregon's transportation system is also available on the web at:

<https://www.oregon.gov/ODOT/Data/Pages/Index.aspx>

It is our goal to continuously improve this document and we encourage your feedback. If you have questions or suggestions for this report please contact either:

Danny G. Spaulding, Public Road Inventory Coordinator

danny.g.spaulding@odot.state.or.us

Stacy E. Snider, Road Inventory and Classification Services Unit Manager

stacy.e.snider@odot.state.or.us

Or you can write to:

Road Inventory and Classification Services

555 13th St NE, Suite 2

Salem, Oregon 97301-4178

odotrics@odot.oregon.gov

DEFINITIONS

ASPHALT (AC)

A mixture of mineral aggregate and bituminous materials used in pavement structure.

CENTERLINE MILES

Are the number of miles of through roads. A through road with a lane in each direction, a through road with two lanes in each direction, or a divided freeway with four lanes in each direction all count equally in terms of centerline miles.

CERTIFIED PUBLIC ROAD MILES

Total road miles certified to FHWA which are Public Roads under the jurisdiction of and maintained by a Public Authority and open to travel by 2-wheel drive passenger vehicles. Highway on/off ramps not included.

CONCRETE

A Portland cement, aggregate, and water used in pavement structure.

CONNECTION

A state highway road segment connecting a state highway to another road.

DECREASING DIRECTION

Primarily roadways with one direction of travel and milepoints that decrease in the direction of travel.

DISTRICT

Identifies an ODOT Maintenance District.

FRONTAGE ROAD

A state highway road that is generally parallel to a highway, and provides service to adjacent property owners and for local access control.

GRADED

Natural earth aligned and graded to permit reasonably convenient use by motor vehicles and with drainage systems sufficient to prevent serious impairment of the road by surface water.

GRAVEL

Consists of mixed soil, stabilized soil, gravel or stone.

INCREASING DIRECTION

Roadways whose milepoints have increasing value in the direction of travel. All roadways that are not Decreasing.

LANE

A portion of a through roadway indicated by pavement markings designated for travel by one line of vehicles in one direction. Turn lanes are not counted as a lane.

LANE MILES

Lane miles counts miles of each through lane. Thus: one mile of a through road with a lane in each direction counts as two lane miles.

LOCAL ACCESS

Roads that are deeded to the county, but are not maintained by the county.

MILEPOINT

Number of miles from the beginning of the road after additions and/or subtractions due to milepoint equations.

MUNICIPAL EXTENSION

A portion of a county owned road that lies within the limits of an incorporated city.

OIL MAT

An earth or gravel road to which has been added a bituminous surface with or without a seal coat.

PRIMITIVE MILES

A non-maintained public road that is unimproved, and only passable by high clearance, 4-wheel drive vehicles. Primitive miles are not included in this report.

REGION

Identifies an ODOT Maintenance Region.

STATE HIGHWAY MILES

Reported as lane miles and as centerline miles. (All other road jurisdiction miles are reported as centerline miles only.)

UNIMPROVED

Natural surface, maintained enough to barely permit passage of 2-wheel drive motor vehicles. May have been bladed and minor improvements may have been made locally.

SUMMARY OF MILEAGES

Total Interstate miles = 729.56

2020 OREGON MILEAGE REPORT

State Highway System Mileage

Total Increasing Miles	7,345.67
Connection & Frontage =	633.75
Total State Highway System =	7,979.42

	Miles	C & F	Lane Miles
Baker	302.08	15.52	761.04
Benton	120.21	3.27	269.27
Clackamas	222.89	33.24	728.86
Clatsop	166.65	6.93	377.30
Columbia	93.07	3.35	230.42
Coos	157.98	6.16	407.94
Crook	164.62	0.42	336.01
Curry	106.15	5.16	254.27
Deschutes	222.60	22.33	589.63
Douglas	328.01	47.63	985.71
Gilliam	134.38	6.01	347.00
Grant	233.33	0.99	472.45
Harney	292.66	0.27	600.44
Hood River	88.83	14.76	264.76
Jackson	272.72	35.56	773.84
Jefferson	95.50	0.00	221.21
Josephine	122.49	18.46	370.48
Klamath	380.69	9.18	846.83
Lake	306.12	0.09	616.50
Lane	380.38	46.66	1,038.07
Lincoln	169.57	3.25	378.26
Linn	249.13	24.15	708.53
Malheur	398.54	12.34	880.15
Marion	208.19	48.65	708.32
Morrow	176.93	8.17	420.63
Multnomah	169.07	87.68	837.18
Polk	120.24	9.05	294.12
Sherman	115.79	10.49	291.73
Tillamook	146.49	0.34	316.55
Umatilla	382.57	60.06	1,089.89
Union	195.93	30.49	536.19
Wallowa	117.40	0.27	236.65
Wasco	243.88	11.42	603.52
Washington ...	153.45	43.69	578.97
Wheeler	155.14	0.66	314.07
Yamhill	151.99	7.05	349.14

By Region

Region 1.....	710.00
Region 2	2,075.63
Region 3	1,113.69
Region 4	1,861.67
Region 5	2,218.43

By District

District 1.....	466.99
District 2B.....	416.03
District 2C.....	293.97
District 3.....	563.05
District 4.....	607.60
District 5.....	437.99
District 7.....	573.97
District 8.....	539.72
District 9.....	542.36
District 10.....	606.95
District 11.....	712.36
District 12.....	765.91
District 13.....	560.48
District 14.....	892.04

Total Miles include State Highway Connections & Frontage Roads

*Total Miles	79,375
Certified Public Road Miles.....	78,991

* Rounded to nearest mile

City Owned Mileage

Total Mileage **11,314.57**

By County

Baker	106.11	Douglas	274.77
Benton	251.21	Gilliam	25.73
Clackamas	856.89	Grant	58.47
Clatsop	159.46	Harney	52.30
Columbia	139.42	Hood River ..	45.84
Coos	232.18	Jackson	606.19
Crook	69.84	Jefferson	80.02
Curry	66.72	Josephine ...	162.92
Deschutes.....	640.00	Klamath	175.37

Other State Mileage

Total Mileage	642.10
Campus	45.55
Fish and Wildlife	44.90
State Institutions	27.08
State Forests/State Lands	146.75
Other Local Agencies	108.55
State Parks	269.27

County Mileage

Total Mileage	32,699.32
County Rural Roads	26,137.12
County Roads Within a City.....	525.92
Total	26,663.04
Local Access	6,036.28

Federal Agencies

Total Mileage	24,999.36
By Agency	
Army Corps of Engineers	97.77
BLM	18,843.44
Military	27.11
National Parks	102.65
Other Federal Agencies	301.36
U.S. National Forest	5,627.03

Tribal Government Mileage

Total Mileage	1,740.58
Tribal	871.60
BIA	868.98

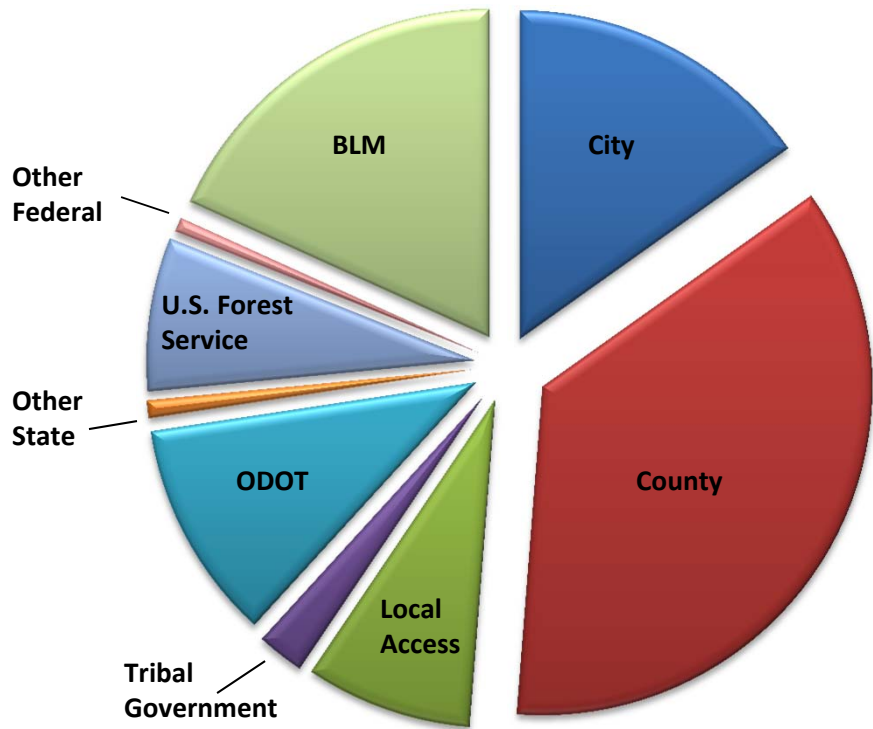
Lake	28.05	Sherman	26.37
Lane	1,046.49	Tillamook	97.88
Lincoln	206.18	Umatilla	295.48
Linn	392.55	Union	156.46
Malheur	131.39	Wallowa	51.68
Marion	865.13	Wasco	121.48
Morrow	64.21	Washington ..	932.81
Multnomah ...	2,351.03	Wheeler	14.69
Polk	251.21	Yamhill	278.04

**2020 OREGON MILEAGE SUMMARY BY COUNTY
(Centerline Mileage)**

County	City	County			State	Other State						Federal Agency					Tribal	Total	
	City Streets	County Rural Roads	County Rds Inside Cities	Local Access	State Highway	Campus	State Fish and Wildlife	State Institution	State Forest / State Lands	State Park	Other Local Agency	Army Corps of Engineers	BLM	Military	National Park	Other Federal Agency	U.S. National Forest		Tribal Government & BIA
Baker	106.11	893.94	5.59	12.21	317.60	0.00	0.00	0.00	0.00	2.00	0.00	0.00	302.26	0.00	0.00	0.00	137.59	0.00	1,777.30
Benton	251.21	421.54	15.55	75.72	123.48	6.93	0.00	0.00	0.00	0.30	0.00	0.00	313.84	0.00	0.00	3.54	10.00	0.00	1,222.11
Clackamas	856.89	1,394.91	36.80	112.54	256.13	2.86	0.00	0.10	0.00	8.90	0.10	0.00	343.05	0.00	0.00	0.49	204.09	24.70	3,241.56
Clatsop	159.46	219.02	7.93	31.43	173.58	0.00	0.00	0.00	17.30	44.85	2.99	0.00	0.00	0.13	1.33	10.00	0.00	0.00	668.02
Columbia	139.42	520.09	15.36	11.16	96.42	0.00	5.90	0.00	0.00	4.46	0.00	0.00	47.77	0.00	0.00	0.00	0.00	0.00	840.58
Coos	232.18	535.50	5.83	60.17	164.14	2.64	1.67	0.90	79.65	15.86	2.00	0.00	763.17	0.01	0.00	0.05	81.35	69.50	2,014.62
Crook	69.84	470.11	1.47	103.55	165.04	0.00	0.00	0.00	0.00	3.30	0.00	0.00	157.71	2.24	0.00	18.53	164.35	0.00	1,156.14
Curry	66.72	218.15	6.90	1.60	111.31	0.00	0.00	0.00	0.00	16.04	3.70	0.00	226.09	0.00	0.00	0.00	325.60	0.00	976.11
Deschutes	640.00	899.18	21.55	415.91	244.93	0.50	0.00	0.00	0.00	29.20	0.00	0.00	171.46	0.55	0.00	0.00	257.39	0.00	2,680.67
Douglas	274.77	1,121.27	22.90	371.27	375.64	0.00	0.00	0.00	40.45	1.00	0.00	0.00	3,815.67	0.00	1.45	2.50	565.71	5.30	6,597.93
Gilliam	25.73	403.73	3.26	0.36	140.39	0.00	0.00	0.00	0.00	1.97	0.00	0.00	0.00	0.00	0.00	0.00	0.00	0.00	575.44
Grant	58.47	486.13	1.99	372.76	234.32	0.00	0.23	0.00	0.00	0.85	0.00	0.00	90.33	0.00	1.99	0.00	312.09	0.00	1,559.16
Harney	52.30	810.04	0.00	1,498.47	292.93	0.00	0.00	0.00	0.00	1.10	52.00	0.00	2,841.08	0.00	0.00	50.94	159.97	2.70	5,761.53
Hood River	45.84	194.16	1.61	35.73	103.59	0.00	0.00	0.00	0.00	2.94	8.85	0.00	0.00	0.00	0.00	0.00	61.04	0.00	453.76
Jackson	606.19	955.22	44.43	112.17	308.28	2.54	2.00	0.00	0.00	12.25	1.50	7.65	2,126.05	0.00	0.00	13.79	370.13	0.00	4,562.20
Jefferson	80.02	591.61	5.76	208.93	95.50	0.00	0.00	1.30	0.00	10.60	1.25	0.00	0.00	0.00	0.00	1.82	89.77	289.60	1,376.16
Josephine	162.92	550.10	14.43	195.71	140.95	1.30	0.00	0.00	0.00	1.10	0.00	0.00	1,396.91	0.00	14.05	0.00	153.28	0.00	2,630.75
Klamath	175.37	860.47	7.16	882.84	389.87	4.64	2.00	0.00	0.00	3.20	0.50	0.00	513.43	0.00	82.19	49.05	538.54	811.50	4,320.76
Lake	28.05	722.39	7.04	380.44	306.21	0.00	12.50	0.11	0.00	1.40	0.00	0.00	1,018.58	0.00	0.00	112.34	572.80	0.00	3,161.86
Lane	1,046.49	1,434.36	37.39	1.45	427.04	4.96	0.00	2.10	0.00	13.80	0.00	46.88	1,567.98	0.16	0.00	0.00	587.96	0.70	5,171.27
Lincoln	206.18	321.49	11.66	90.48	172.82	0.00	0.00	0.00	0.00	18.30	1.30	0.00	127.15	0.00	0.00	0.00	61.64	7.60	1,018.62
Linn	392.55	1,072.83	29.01	34.36	273.28	1.45	0.00	0.00	0.00	1.90	0.00	18.58	503.85	0.00	0.00	0.05	212.29	0.00	2,540.15
Malheur	131.39	1,735.94	1.63	376.43	410.88	1.00	0.00	6.00	0.00	1.50	0.00	0.00	1,664.17	0.00	0.00	7.67	0.00	0.00	4,336.61
Marion	865.13	1,081.58	34.61	80.27	256.84	2.14	0.00	14.12	0.00	35.80	0.00	7.65	106.14	0.02	0.00	0.53	55.96	2.48	2,543.27
Morrow	64.21	966.61	0.00	3.07	185.10	0.00	0.00	0.00	0.00	0.00	12.06	0.00	0.00	22.75	0.00	5.45	25.21	0.00	1,284.46
Multnomah	2,351.03	243.46	35.28	1.00	256.75	8.86	1.80	0.00	0.00	8.35	8.60	3.50	10.78	1.25	0.00	0.86	32.14	0.10	2,963.76
Polk	251.21	470.30	0.91	27.64	129.29	1.18	0.00	0.00	0.00	1.50	0.00	0.00	208.14	0.00	0.00	0.55	0.00	5.90	1,096.62
Sherman	26.37	444.09	2.50	1.07	126.28	0.00	0.00	0.00	0.00	0.40	2.79	0.00	18.42	0.00	0.00	0.00	0.00	0.00	621.92
Tillamook	97.88	322.55	5.41	42.30	146.83	0.00	0.00	0.00	9.35	6.35	6.70	0.00	213.28	0.00	0.00	1.38	22.17	0.00	874.20
Umatilla	295.48	1,684.25	12.79	179.62	442.63	2.50	0.00	2.45	0.00	5.10	3.21	5.75	17.57	0.00	0.00	5.61	152.69	86.40	2,896.05
Union	156.46	584.30	4.28	18.48	226.42	1.00	0.50	0.00	0.00	1.35	0.00	0.00	2.87	0.00	0.00	0.00	143.22	0.00	1,138.88
Wallowa	51.68	632.61	0.90	7.51	117.67	0.00	0.00	0.00	0.00	7.20	0.00	0.00	6.72	0.00	0.00	0.00	201.38	0.00	1,025.67
Wasco	121.48	657.20	2.18	88.91	255.30	0.00	18.30	0.00	0.00	2.20	1.00	7.76	19.87	0.00	0.00	0.10	55.44	389.80	1,619.54
Washington	932.81	1,309.66	105.55	28.31	197.14	1.05	0.00	0.00	0.00	2.50	0.00	0.00	27.23	0.00	0.00	16.11	0.00	0.00	2,620.36
Wheeler	14.69	262.43	0.89	134.31	155.80	0.00	0.00	0.00	0.00	1.20	0.00	0.00	31.31	0.00	1.64	0.00	72.40	0.00	674.67
Yamhill	278.04	645.90	15.37	38.10	159.04	0.00	0.00	0.00	0.00	0.50	0.00	0.00	190.56	0.00	0.00	0.00	0.83	44.30	1,372.64
Total	11,314.57	26,137.12	525.92	6,036.28	7,979.42	45.55	44.90	27.08	146.75	269.27	108.55	97.77	18,843.44	27.11	102.65	301.36	5,627.03	1,740.58	79,375.35

2020 OREGON MILEAGE REPORT

Percent of Road Miles by Jurisdiction

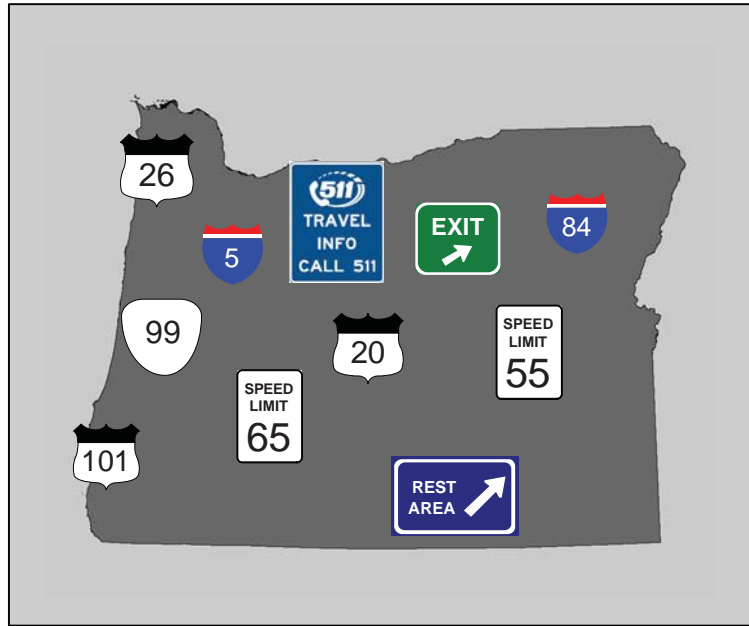


Jurisdiction	Mileage	Percent
City	11,314.57	14.26%
*County	26,663.04	33.67%
Local Access	6,036.28	7.58%
Tribal Government	1,740.58	2.19%
ODOT	7,979.42	10.04%
**Other State	642.10	0.81%
U.S. Forest Service	5,627.03	7.08%
***Other Federal	528.89	0.67%
BLM	18,843.44	23.71%
Total	79,375.35	100.00%

*County includes Municipal Extension Miles

**Other State includes: Campus, Fish & Wildlife, State Institutions, State Forests, State Parks, Other Local Agencies

***Other Federal includes Army Corp of Engineers, U.S. Military, National Parks, and Other Federal Agency Miles



State Mileage

2020 CROSS REFERENCE TABLE OF HIGHWAY ROUTE NUMBER TO STATE HIGHWAY NUMBER

Route #	HIGHWAY NAME	HWY#	Route #	HIGHWAY NAME	HWY#	Route #	HIGHWAY NAME	HWY#
I-5	PACIFIC	001	US 197	THE DALLES-CALIFORNIA	004	OR 46	OREGON CAVES	038
I-82	MCNARY	070	US 199	REDWOOD	025	OR 47	MIST-CLATSKANIE	110
I-84	COLUMBIA RIVER	002	US 199	REDWOOD SPUR	482	OR 47	NEHALEM	102
I-84	OLD OREGON TRAIL	006	US 395	CENTRAL OREGON	007	OR 47	SUNSET	047
I-105	EUGENE-SPRINGFIELD	227	US 395	COLUMBIA RIVER	002	OR 47	TUALATIN VALLEY	029
I-205	EAST PORTLAND FREEWAY	064	US 395	FREMONT	019	OR 51	INDEPENDENCE	193
I-405	STADIUM FREEWAY	061	US 395	JOHN DAY	005	OR 51	MONMOUTH-INDEPENDENCE	043
US 20	ALBANY-CORVALLIS	031	US 395	JOHN DAY-BURNS	048	OR 52	PAYETTE SPUR	492
US 20	ALBANY-JUNCTION CITY	058	US 395	LAKEVIEW-BURNS	049	OR 53	NECANICUM	046
US 20	CENTRAL OREGON	007	US 395	MCNARY	070	OR 58	WILLAMETTE	018
US 20	CORVALLIS-LEBANON	210	US 395	OLD OREGON TRAIL	006	OR 62	CRATER LAKE	022
US 20	CORVALLIS-NEWPORT	033	US 395	PENDLETON-JOHN DAY	028	OR 66	GREEN SPRINGS	021
US 20	MCKENZIE	015	US 395	UMATILLA-STANFIELD	054	OR 70	DAIRY-BONANZA	023
US 20	MCKENZIE-BEND	017	US 730	COLUMBIA RIVER	002	OR 74	HEPPNER	052
US 20	PACIFIC HIGHWAY WEST	1W [91]	OR 3	ENTERPRISE-LEWISTON	011	OR 78	STEENS	442
US 20	SANTIAM	016	OR 6	WILSON RIVER	037	OR 82	WALLOWA LAKE	010
US 26	CENTRAL OREGON	007	OR 7	BAKER-COPPERFIELD	012	OR 86	BAKER-COPPERFIELD	012
US 26	JOHN DAY	005	OR 7	LA GRANDE-BAKER	066	OR 86S*	BAKER-COPPERFIELD SPUR	481
US 26	MADRAS-PRINEVILLE	360	OR 7	WHITNEY	071	OR 99	COOS BAY-ROSEBURG	035
US 26	MT. HOOD	026	OR 8	TUALATIN VALLEY	029	OR 99	GOLD HILL SPUR	486
US 26	OCHOCO	041	OR 10	BEAVERTON-HILLSDALE	040	OR 99	GOSHEN-DIVIDE	226
US 26	STADIUM FREEWAY	061	OR 10	FARMINGTON	142	OR 99	NORTH UMPQUA HIGHWAY EAST	138
US 26	SUNSET	047	OR 10	PACIFIC HIGHWAY WEST	1W [91]	OR 99	PACIFIC	001
US 26	THE DALLES-CALIFORNIA	004	OR 11	OREGON-WASHINGTON	008	OR 99	PACIFIC HIGHWAY WEST	1W [91]
US 26	WARM SPRINGS	053	OR 18	SALMON RIVER	039	OR 99	REDWOOD	025
US 30	COLUMBIA RIVER	002	OR 18B	WILLAMINA-SHERIDAN	157	OR 99	ROGUE RIVER	060
US 30	HISTORIC COLUMBIA RIVER	100	OR 19	JOHN DAY	005	OR 99	ROGUE VALLEY	063
US 30	HUNTINGTON	449	OR 22	NORTH SANTIAM	162	OR 99	SAMS VALLEY	271
US 30	LA GRANDE-BAKER	066	OR 22	SALEM	072	OR 99	UMPQUA	045
US 30	LOWER COLUMBIA RIVER	2W [92]	OR 22	SALMON RIVER	039	OR 99	WILLAMETTE	018
US 30	MOSIER-THE DALLES	292	OR 22	THREE RIVERS	032	OR 99E	ALBANY-JUNCTION CITY	058
US 30	OLD OREGON TRAIL	006	OR 22	WILLAMINA-SALEM	030	OR 99E	PACIFIC	001
US 30	ONTARIO SPUR	493	OR 27	CROOKED RIVER	014	OR 99E	PACIFIC HIGHWAY EAST	1E [81]
US 30	OREGON-WASHINGTON	008	OR 31	FREMONT	019	OR 99EB	SALEM	072
US 30	PACIFIC	001	OR 34	ALSEA	027	OR 99W	PACIFIC HIGHWAY WEST	1W [91]
US 30	PENDLETON	067	OR 34	CORVALLIS-LEBANON	210	OR 103	FISHHAWK FALLS	103
US 30	STADIUM FREEWAY	061	OR 34	CORVALLIS-NEWPORT	033	OR 104	FORT STEVENS	104
US 30	THE DALLES-CALIFORNIA	004	OR 34	PACIFIC HIGHWAY WEST	1W [91]	OR 104S*	FORT STEVENS SPUR	485
US 30B	OLDS FERRY-ONTARIO	455	OR 35	HISTORIC COLUMBIA RIVER	100	OR 120	SWIFT	120
US 30B	ONTARIO SPUR	493	OR 35	MT. HOOD	026	OR 126	BELTLINE	069
US 30BY	NORTHEAST PORTLAND	123	OR 36	MAPLETON-JUNCTION CITY	229	OR 126	CLEAR LAKE-BELKNAP SPRINGS	215
US 95	I.O.N.	456	OR 37	PENDLETON	067	OR 126	EUGENE-SPRINGFIELD	227
US 95S	WEISER SPUR	491	OR 37	PENDLETON-COLD SPRINGS	036	OR 126	FLORENCE-EUGENE	062
US 97	SHERMAN	042	OR 37	PENDLETON-JOHN DAY	028	OR 126	MCKENZIE	015
US 97	THE DALLES-CALIFORNIA	004	OR 38	UMPQUA	045	OR 126	OCHOCO	041
US 97B	ESPLANADE SPUR	484	OR 39	HATFIELD	426	OR 126	SANTIAM	016
US 97B	KLAMATH FALLS-MALIN	050	OR 39	KLAMATH FALLS-LAKEVIEW	020	OR 126B	MCKENZIE	015
US 97B	MCKENZIE-BEND	017	OR 39	KLAMATH FALLS-MALIN	050	OR 127	CORNELIUS PASS	127
US 101	OREGON COAST	009	OR 42	COOS BAY-ROSEBURG	035	OR 130*	LITTLE NESTUCCA	130
US 101B	NEHALEM	102	OR 42S	COQUILLE-BANDON	244	OR 131	NETARTS	131
US 101B	WARRENTON-ASTORIA	105	OR 43	OSWEGO	003	OR 132	DELTA HIGHWAY	132

[] Highway Number used in the TransInfo Database

2020 CROSS REFERENCE TABLE OF HIGHWAY ROUTE NUMBER TO STATE HIGHWAY NUMBER

Route #	HIGHWAY NAME	HWY#	Route #	HIGHWAY NAME	HWY#	Route #	HIGHWAY NAME	HWY#
OR 138	ELKTON-SUTHERLIN	231	OR 216	SHERARS BRIDGE	290	OR 413*	HALFWAY-CORNUCOPIA	413
OR 138	NORTH UMPQUA HIGHWAY EAST	138	OR 216	THE DALLES-CALIFORNIA	004	OR 414*	PINE CREEK	414
OR 138	PACIFIC	001	OR 216	WAPINITIA	044	OR 422*	CHILOQUIN	422
OR 140	FREMONT	019	OR 217	BEAVERTON-TIGARD	144	OR 422S*	CHILOQUIN SPUR	488
OR 140	GREEN SPRINGS	021	OR 218	SHANIKO-FOSSIL	291	OR 429*	CRESCENT LAKE	429
OR 140	KLAMATH FALLS-LAKEVIEW	020	OR 219	HILLSBORO-SILVERTON	140	OR 451*	VALE-WEST	451
OR 140	KLAMATH FALLS-MALIN	050	OR 219	PACIFIC HIGHWAY WEST	1W [91]	OR 452*	PARMA SPUR	489
OR 140	LAKE OF THE WOODS	270	OR 221	SALEM-DAYTON	150	OR 453*	ADRIAN-ARENA VALLEY	453
OR 140	SOUTH KLAMATH FALLS	424	OR 223	DALLAS-RICKREALL	189	OR 454*	ADRIAN-CALDWELL	454
OR 140	WARNER	431	OR 223	KINGS VALLEY	191	OR 501	ALSEA-DEADWOOD	201
OR 141*	BEAVERTON-TUALATIN	141	OR 224	CLACKAMAS	171	OR 528	SPRINGFIELD	228
OR 153*	BELLEVUE-HOPEWELL	153	OR 224	SUNRISE EXPRESSWAY	075	OR 540	CAPE ARAGO	240
OR 154*	LAFAYETTE	154	OR 225*	MCVAY	225	OR 542*	POWERS	242
OR 164*	JEFFERSON	164	OR 226	ALBANY-LYONS	211	OR 551	WILSONVILLE-HUBBARD	051
OR 173*	TIMBERLINE	173	OR 228	HALSEY-SWEET HOME	212	OR 569	BELTLINE	069
OR 180*	EDDYVILLE-BLODGETT	180	OR 229	SILETZ	181		CENTURY DRIVE	372
OR 194*	MONMOUTH	194	OR 230	WEST DIAMOND LAKE	233		MIDLAND	420
OR 200*	TERRITORIAL	200	OR 233	AMITY-DAYTON	155		SNAKE RIVER CORR INST	457
OR 201	CENTRAL OREGON	007	OR 233	LAFAYETTE	154		MCMINNVILLE SPUR	483
OR 201	HOMEDALE SPUR	490	OR 233	SALMON RIVER	039		CELILO-WASCO SPUR	487
OR 201	OLDS FERRY-ONTARIO	455	OR 234	GOLD HILL SPUR	486			
OR 201	SUCCOR CREEK	450	OR 234	SAMS VALLEY	271			
OR 202	NEHALEM	102	OR 237	COVE	342			
OR 203	LA GRANDE-BAKER	066	OR 237	LA GRANDE-BAKER	066			
OR 203	MEDICAL SPRINGS	340	OR 238	JACKSONVILLE	272			
OR 203	OLD OREGON TRAIL	006	OR 240	YAMHILL-NEWBERG	151			
OR 204	WESTON-ELGIN	330	OR 241*	COOS RIVER	241			
OR 205	FRENCHGLEN	440	OR 242	MCKENZIE	015			
OR 206	CELILO-WASCO	301	OR 244	UKIAH-HILGARD	341			
OR 206	JOHN DAY	005	OR 245	DOOLEY MOUNTAIN	415			
OR 206	WASCO-HEPPNER	300	OR 250*	CAPE BLANCO	250			
OR 207	HEPPNER	052	OR 251*	PORT ORFORD	251			
OR 207	HEPPNER-SPRAY	321	OR 255*	CARPENTERVILLE	255			
OR 207	HERMISTON	333	OR 255*	OREGON COAST	009			
OR 207	JOHN DAY	005	OR 260	ROGUE RIVER LOOP	260			
OR 207	LEXINGTON-ECHO	320	OR 273	SISKIYOU	273			
OR 207	SERVICE CREEK-MITCHELL	390	OR 281*	HOOD RIVER	281			
OR 207	WASCO-HEPPNER	300	OR 282*	ODELL	282			
OR 210	SCHOLLS	143	OR 293*	ANTELOPE	293			
OR 211	CLACKAMAS	171	OR 331*	UMATILLA MISSION	331			
OR 211	EAGLE CREEK-SANDY	172	OR 332*	SUNNYSIDE-UMAPINE	332			
OR 211	WOODBURN-ESTACADA	161	OR 334*	ATHENA-HOLDMAN	334			
OR 212	CLACKAMAS	171	OR 335*	HAVANA-HELIX	335			
OR 212	CLACKAMAS-BORING	174	OR 339*	FREEWATER	339			
OR 213	CASCADE HWY NORTH	068	OR 350*	LITTLE SHEEP CREEK	350			
OR 213	CASCADE HWY SOUTH	160	OR 351*	JOSEPH-WALLOWA LAKE	351			
OR 213	CLACKAMAS	171	OR 361*	CULVER	361			
OR 213	EAST PORTLAND FREEWAY	064	OR 370*	O'NEIL	370			
OR 214	HILLSBORO-SILVERTON	140	OR 380*	PAULINA	380			
OR 214	PACIFIC HIGHWAY EAST	1E [81]	OR 402	KIMBERLY-LONG CREEK	402			
OR 214	SILVER CREEK FALLS	163	OR 410*	SUMPTER	410			

PDF Maps of the Route and Highway numbers are available on the Web at:
<https://www.oregon.gov/ODOT/Data/Pages/Maps.aspx>

Navigate to: All ODOT Maps; then Statewide Maps

Link Names:
 Numbered Highway Routes State of Oregon
 Numbered Highway Routes Portland Area Enlargement

This cross reference lists the Highway Route Number, Highway Name, State Highway Number. A State Highway may traverse all of or a portion of a Highway Route Number

*Unposted Route

2020 CROSS REFERENCE TABLE OF STATE HIGHWAY TO ROUTE NUMBER

HWY#	HIGHWAY NAME	ROUTE NUMBER(S)	HWY#	HIGHWAY NAME	ROUTE NUMBER(S)
001	PACIFIC	I-5, US30, OR99, OR99E, OR138	049	LAKEVIEW-BURNS	US395
1E[81]	PACIFIC HIGHWAY EAST	OR99E, OR214	050	KLAMATH FALLS-MALIN	US97B, OR39, OR140
1W[91]	PACIFIC HIGHWAY WEST	US20, OR10, OR34, OR99, OR99W, OR219	051	WILSONVILLE-HUBBARD	OR551
002	COLUMBIA RIVER	I-84, US30, US395, US730	052	HEPPNER	OR74, OR207
2W[92]	LOWER COLUMBIA RIVER	US30	053	WARM SPRINGS	US26
003	OSWEGO	OR43	054	UMATILLA-STANFIELD	US395
004	THE DALLES-CALIFORNIA	US26, US30, US97, US197, OR216	058	ALBANY-JUNCTION CITY	US20, OR99E
005	JOHN DAY	US26, US395, OR19, OR206, OR207	060	ROGUE RIVER	OR99
006	OLD OREGON TRAIL	I-84, US30, US395, OR203	061	STADIUM FREEWAY	I-405, US26, US30
007	CENTRAL OREGON	US20, US26, US395, OR201	062	FLORENCE-EUGENE	OR126
008	OREGON-WASHINGTON	US30, OR11	063	ROGUE VALLEY	OR99
009	OREGON COAST	US101, OR255*	064	EAST PORTLAND FREEWAY	I-205, OR213
010	WALLOWA LAKE	OR82	066	LA GRANDE-BAKER	US30, OR7, OR203, OR237
011	ENTERPRISE-LEWISTON	OR3	067	PENDLETON	US30, OR37
012	BAKER-COPPERFIELD	OR7, OR86	068	CASCADE HWY NORTH	OR213
014	CROOKED RIVER	OR27	069	BELTLINE	OR126, OR569
015	MCKENZIE	US20, OR126, OR126B, OR242	070	MCNARY	I-82, US395
016	SANTIAM	US20, OR126	071	WHITNEY	OR7
017	MCKENZIE-BEND	US20, US97B	072	SALEM	OR22, OR99EB
018	WILLAMETTE	OR58, OR99	075	SUNRISE EXPRESSWAY	OR224
019	FREMONT	US395, OR31, OR140	100	HISTORIC COLUMBIA RIVER	US30, OR35
020	KLAMATH FALLS-LAKEVIEW	OR39, OR140	102	NEHALEM	US101B, OR47, OR202
021	GREEN SPRINGS	OR66, OR140	103	FISHHAWK FALLS	OR103
022	CRATER LAKE	OR62	104	FORT STEVENS	OR104
023	DAIRY-BONANZA	OR70	105	WARRENTON-ASTORIA	US101B
025	REDWOOD	US199, OR99	110	MIST-CLATSKANIE	OR47
026	MT. HOOD	US26, OR35	120	SWIFT	OR120*
027	ALSEA	OR34	123	NORTHEAST PORTLAND	US30BY
028	PENDLETON-JOHN DAY	US395, OR37	127	CORNELIUS PASS	OR127
029	TUALATIN VALLEY	OR8, OR47	130	LITTLE NESTUCCA	OR130*
030	WILLAMINA-SALEM	OR22	131	NETARTS	OR131
031	ALBANY-CORVALLIS	US20	132	DELTA HIGHWAY	OR132
032	THREE RIVERS	OR22	138	NORTH UMPQUA HIGHWAY EAST	OR99, OR138
033	CORVALLIS-NEWPORT	US20, OR34	140	HILLSBORO-SILVERTON	OR214, OR219
035	COOS BAY-ROSEBURG	OR42, OR99	141	BEAVERTON-TUALATIN	OR141*
036	PENDLETON-COLD SPRINGS	OR37	142	FARMINGTON	OR10
037	WILSON RIVER	OR6	143	SCHOLLS	OR210
038	OREGON CAVES	OR46	144	BEAVERTON-TIGARD	OR217
039	SALMON RIVER	OR18, OR22, OR233	150	SALEM-DAYTON	OR221
040	BEAVERTON-HILLSDALE	OR10	151	YAMHILL-NEWBERG	OR240
041	OCHOCO	US26, OR126	153	BELLEVUE-HOPEWELL	OR153*
042	SHERMAN	US97	154	LAFAYETTE	OR154*, OR233
043	MONMOUTH-INDEPENDENCE	OR51	155	AMITY-DAYTON	OR233
044	WAPINITIA	OR216	157	WILLAMINA-SHERIDAN	OR188
045	UMPQUA	OR38, OR99	160	CASCADE HWY SOUTH	OR213
046	NECANICUM	OR53	161	WOODBURN-ESTACADA	OR211
047	SUNSET	US26, OR47	162	NORTH SANTIAM	OR22
048	JOHN DAY-BURNS	US395	163	SILVER CREEK FALLS	OR214

[] Highway Number used in the TransInfo Database

2020 CROSS REFERENCE TABLE OF STATE HIGHWAY TO ROUTE NUMBER

HWY#	HIGHWAY NAME	ROUTE NUMBER(S)	HWY#	HIGHWAY NAME	ROUTE NUMBER(S)
164	JEFFERSON	OR164*	334	ATHENA-HOLDMAN	OR334*
171	CLACKAMAS	OR211, OR212, OR213, OR224	335	HAVANA-HELIX	OR335*
172	EAGLE CREEK-SANDY	OR211	339	FREEWATER	OR339*
173	TIMBERLINE	OR173*	340	MEDICAL SPRINGS	OR203
174	CLACKAMAS-BORING	OR212	341	UKIAH-HILGARD	OR244
180	EDDYVILLE-BLODGETT	OR180*	342	COVE	OR237
181	SILETZ	OR229	350	LITTLE SHEEP CREEK	OR350*
189	DALLAS-RICKREALL	OR223	351	JOSEPH-WALLOWA LAKE	OR351*
191	KINGS VALLEY	OR223	360	MADRAS-PRINEVILLE	US26
193	INDEPENDENCE	OR51	361	CULVER	OR361*
194	MONMOUTH	OR194*	370	O'NEIL	OR370*
200	TERRITORIAL	OR200*	372	CENTURY DRIVE	
201	ALSEA-DEADWOOD	OR501	380	PAULINA	OR380*
210	CORVALLIS-LEBANON	US20, OR34	390	SERVICE CREEK-MITCHELL	OR207
211	ALBANY-LYONS	OR226	402	KIMBERLY-LONG CREEK	OR402
212	HALSEY-SWEET HOME	OR228	410	SUMPTER	OR410*
215	CLEAR LAKE-BELKNAP SPRINGS	OR126	413	HALFWAY-CORNUCOPIA	OR413*
225	MCVAY	OR225*	414	PINE CREEK	OR414*
226	GOSHEN-DIVIDE	OR99	415	DOOLEY MOUNTAIN	OR245
227	EUGENE-SPRINGFIELD	I-105, OR126	420	MIDLAND	
228	SPRINGFIELD	OR528	422	CHILOQUIN	OR422*
229	MAPLETON-JUNCTION CITY	OR36	424	SOUTH KLAMATH FALLS	OR140
231	ELKTON-SUTHERLIN	OR138	426	HATFIELD	OR39
233	WEST DIAMOND LAKE	OR230	429	CRESCENT LAKE	OR429
240	CAPE ARAGO	OR540	431	WARNER	OR140
241	COOS RIVER	OR241*	440	FRENCHGLEN	OR205
242	POWERS	OR542*	442	STEENS	OR78
244	COQUILLE-BANDON	OR42S	449	HUNTINGTON	US30
250	CAPE BLANCO	OR250*	450	SUCCOR CREEK	OR201
251	PORT ORFORD	OR251*	451	VALE-WEST	OR451*
255	CARPENTERVILLE	OR255*	453	ADRIAN-ARENA VALLEY	OR453*
260	ROGUE RIVER LOOP	OR260	454	ADRIAN-CALDWELL	OR454*
270	LAKE OF THE WOODS	OR140	455	OLDS FERRY-ONTARIO	US30B, OR201
271	SAMS VALLEY	OR99, OR234	456	I.O.N.	US95
272	JACKSONVILLE	OR238	457	SNAKE RIVER CORR INST	
273	SISKIYOU	OR273	481	BAKER-COPPERFIELD SPUR	OR86S*
281	HOOD RIVER	OR281*	482	REDWOOD SPUR	US199
282	ODELL	OR282*	483	MCMINNVILLE SPUR	
290	SHERARS BRIDGE	OR216	484	ESPLANADE SPUR	US97B
291	SHANIKO-FOSSIL	OR218	485	FORT STEVENS SPUR	OR104S*
292	MOSIER-THE DALLES	US30	486	GOLD HILL SPUR	OR99, OR234
293	ANTELOPE	OR293*	487	CELILO-WASCO SPUR	
300	WASCO-HEPPNER	OR206, OR207	488	CHILOQUIN SPUR	OR422S*
301	CELILO-WASCO	OR206	489	PARMA SPUR	OR452*
320	LEXINGTON-ECHO	OR207	490	HOMEDALE SPUR	OR201
321	HEPPNER-SPRAY	OR207	491	WEISER SPUR	US95S
330	WESTON-ELGIN	OR204	492	PAYETTE SPUR	OR52
331	UMATILLA MISSION	OR331*	493	ONTARIO SPUR	US30, US30B
332	SUNNYSIDE-UMAPINE	OR332*			*Unposted Route
333	HERMISTON	OR207			

PDF Maps of the Route and Highway numbers are available on the Web at:
<https://www.oregon.gov/ODOT/Data/Pages/Maps.aspx>

Navigate to: All ODOT Maps, then Statewide Maps

Link Names:
 Numbered Highway Routes State of Oregon
 Numbered Highway Routes Portland Area Enlargement

This cross reference lists the State Highway Number, Highway Name, Highway Route Number. A State Highway may traverse all of or a portion of a Highway Route Number.

2020 OREGON STATE HIGHWAY SYSTEM

NUMERIC ORDER

001	Pacific
002	Columbia River
003	Oswego
004	The Dalles-California
005	John Day
006	Old Oregon Trail
007	Central Oregon
008	Oregon-Washington
009	Oregon Coast
010	Wallowa Lake
011	Enterprise-Lewiston
012	Baker-Copperfield
014	Crooked River
015	M ^c Kenzie
016	Santiam
017	M ^c Kenzie-Bend
018	Willamette
019	Fremont
020	Klamath Falls-Lakeview
021	Green Springs
022	Crater Lake
023	Dairy-Bonanza
025	Redwood
026	Mt. Hood
027	Alsea
028	Pendleton-John Day
029	Tualatin Valley
030	Willamina-Salem
031	Albany-Corvallis
032	Three Rivers
033	Corvallis-Newport
035	Coos Bay-Roseburg
036	Pendleton-Cold Springs
037	Wilson River
038	Oregon Caves
039	Salmon River
040	Beaverton-Hillsdale
041	Ochoco
042	Sherman
043	Monmouth-Independence
044	Wapinitia
045	Umpqua
046	Necanicum
047	Sunset
048	John Day-Burns
049	Lakeview-Burns
050	Klamath Falls-Malin
051	Wilsonville-Hubbard
052	Heppner
053	Warm Springs
054	Umatilla-Stanfield
058	Albany-Junction City
060	Rogue River
061	Stadium Freeway
062	Florence-Eugene
063	Rogue Valley
064	East Portland Freeway
066	La Grande-Baker
067	Pendleton
068	Cascade Hwy North
069	Beltline
070	M ^c Nary
071	Whitney
072	Salem
075	Sunrise Expressway
081	Pacific Highway East (1E)
091	Pacific Highway West (1W)
092	Lower Columbia River (2W)
100	Historic Columbia River
102	Nehalem
103	Fishhawk Falls
104	Fort Stevens
105	Warrenton-Astoria
110	Mist-Clatskanie
120	Swift
123	Northeast Portland
127	Cornelius Pass
130	Little Nestucca
131	Netarts
132	Delta Highway
138	North Umpqua Highway East
140	Hillsboro-Silverton
141	Beaverton-Tualatin
142	Farmington
143	Scholls
144	Beaverton-Tigard
150	Salem-Dayton
151	Yamhill-Newberg
153	Bellevue-Hopewell
154	Lafayette
155	Amity-Dayton
157	Willamina-Sheridan
160	Cascade Hwy South
161	Woodburn-Estacada
162	North Santiam
163	Silver Creek Falls
164	Jefferson
171	Clackamas
172	Eagle Creek-Sandy
173	Timberline
174	Clackamas-Boring
180	Eddyville-Blodgett
181	Siletz
189	Dallas-Rickreall
191	Kings Valley
193	Independence
194	Monmouth
200	Territorial
201	Alsea-Deadwood
210	Corvallis-Lebanon
211	Albany-Lyons
212	Halsey-Sweet Home
215	Clear Lake-Belknap Springs
225	M ^c Vay
226	Goshen-Divide
227	Eugene-Springfield
228	Springfield
229	Mapleton-Junction City
231	Elkton-Sutherlin
233	West Diamond Lake
240	Cape Arago
241	Coos River
242	Powers
244	Coquille-Bandon
250	Cape Blanco
251	Port Orford
255	Carpenterville
260	Rogue River Loop
270	Lake Of The Woods
271	Sams Valley
272	Jacksonville
273	Siskiyou
281	Hood River
282	Odell
290	Sherars Bridge
291	Shaniko-Fossil
292	Mosier-The Dalles
293	Antelope

ALPHABETIC ORDER

453	Adrian-Arena Valley
454	Adrian-Caldwell
031	Albany-Corvallis
058	Albany-Junction City
211	Albany-Lyons
027	Alsea
201	Alsea-Deadwood
155	Amity-Dayton
293	Antelope
334	Athena-Holdman
335	Havana-Helix
339	Freewater
340	Medical Springs
341	Ukiah-Hilgard
342	Cove
350	Little Sheep Creek
351	Joseph-Wallowa Lake
360	Madras-Prineville
361	Culver
370	O'Neil
372	Century Drive
380	Paulina
390	Service Creek-Mitchell
402	Kimberly-Long Creek
410	Sumpter
413	Halfway-Cornucopia
414	Pine Creek
415	Dooley Mountain
420	Midland
422	Chiloquin
424	South Klamath Falls
426	Hatfield
429	Crescent Lake
431	Warner
440	Frenchglen
442	Steens
449	Huntington
450	Succor Creek
451	Vale-West
453	Adrian-Arena Valley
454	Adrian-Caldwell
455	Olds Ferry-Ontario
456	I.O.N.
457	Snake River Corr Inst
481	Baker-Copperfield Spur
482	Redwood Spur
483	M ^c Minnville Spur
484	Esplanade Spur
485	Fort Stevens Spur
486	Gold Hill Spur
487	Celilo-Wasco Spur
488	Chiloquin Spur
489	Parma Spur
490	Homedale Spur
491	Weiser Spur
492	Payette Spur
493	Ontario Spur
052	Heppner
321	Heppner-Spray
333	Hermiston
140	Hillsboro-Silverton
100	Historic Columbia River
490	Homedale Spur
281	Hood River
449	Huntington
456	I.O.N.
193	Independence
272	Jacksonville
164	Jefferson
005	John Day
048	John Day-Burns
351	Joseph-Wallowa Lake
402	Kimberly-Long Creek
191	Kings Valley
020	Klamath Falls-Lakeview
050	Klamath Falls-Malin
066	La Grande-Baker
154	Lafayette
270	Lake Of The Woods
049	Lakeview-Burns
320	Lexington-Echo
130	Little Nestucca
350	Little Sheep Creek
092	Lower Columbia River (2W)
360	Madras-Prineville
229	Mapleton-Junction City
015	M ^c Kenzie
017	M ^c Kenzie-Bend
483	M ^c Minnville Spur
070	M ^c Nary
225	M ^c Vay
340	Medical Springs
420	Midland
110	Mist-Clatskanie
194	Monmouth
043	Monmouth-Independence
292	Mosier-The Dalles
026	Mt. Hood
046	Necanicum
102	Nehalem
131	Netarts
162	North Santiam
138	North Umpqua Highway East
123	Northeast Portland
370	O'Neil
041	Ochoco
282	Odell
006	Old Oregon Trail
455	Olds Ferry-Ontario
493	Ontario Spur
038	Oregon Caves
009	Oregon Coast
008	Oregon-Washington
003	Oswego
001	Pacific
081	Pacific Highway East (1E)
091	Pacific Highway West (1W)
489	Parma Spur
380	Paulina
492	Payette Spur
067	Pendleton
036	Pendleton-Cold Springs
028	Pendleton-John Day
414	Pine Creek
251	Port Orford
242	Powers
025	Redwood
482	Redwood Spur
060	Rogue River
260	Rogue River Loop
063	Rogue Valley
072	Salem
150	Salem-Dayton
039	Salmon River
271	Sams Valley
016	Santiam
143	Scholls
390	Service Creek-Mitchell
291	Shaniko-Fossil
042	Sherman
181	Siletz
163	Silver Creek Falls
273	Siskiyou
457	Snake River Corr Inst
424	South Klamath Falls
228	Springfield
061	Stadium Freeway
442	Steens
450	Succor Creek
410	Sumpter
332	Sunnyside-Umapine
075	Sunrise Expressway
047	Sunset
120	Swift
200	Territorial
004	The Dalles-California
032	Three Rivers
173	Timberline
029	Tualatin Valley
341	Ukiah-Hilgard
331	Umatilla Mission
054	Umatilla-Stanfield
045	Umpqua
451	Vale-West
010	Wallowa Lake
044	Wapinitia
053	Warm Springs
431	Warner
105	Warrenton-Astoria
300	Wasco-Heppner
491	Weiser Spur
233	West Diamond Lake
330	Weston-Elgin
071	Whitney
018	Willamette
030	Willamina-Salem
157	Willamina-Sheridan
037	Wilson River
051	Wilsonville-Hubbard
161	Woodburn-Estacada
151	Yamhill-Newberg

2020 STATE HIGHWAYS: By Number, Name, and Length of Centerline Miles

001	Pacific	493.93	053	Warm Springs	60.42	172	Eagle Creek-Sandy	4.63	335	Havana-Helix	9.73
002	Columbia River	270.53	054	Umatilla-Stanfield	13.42	173	Timberline	5.32	339	Freewater	3.43
003	Oswego	14.03	058	Albany-Junction City	33.71	174	Clackamas-Boring	9.13	340	Medical Springs	39.00
004	The Dalles-California	302.93	060	Rogue River	16.07	180	Eddyville-Blodgett	19.18	341	Ukiah-Hilgard	47.52
005	John Day	274.16	061	Stadium Freeway	12.17	181	Siletz	31.63	342	Cove	22.07
006	Old Oregon Trail	301.00	062	Florence-Eugene	53.88	189	Dallas-Rickreall	5.25	350	Little Sheep Creek	29.36
007	Central Oregon	271.19	063	Rogue Valley	18.91	191	Kings Valley	31.40	351	Joseph-Wallowa Lake	7.12
008	Oregon-Washington	35.86	064	East Portland Freeway	55.71	193	Independence	6.65	360	Madras-Prineville	26.22
009	Oregon Coast	362.81	066	La Grande-Baker	55.72	194	Monmouth	7.56	361	Culver	11.62
010	Wallowa Lake	72.67	067	Pendleton	7.52	200	Territorial	2.06	370	O'Neil	17.67
011	Enterprise-Lewiston	43.13	068	Cascade Hwy North	12.26	201	Alsea-Deadwood	9.49	372	Century Drive	17.52
012	Baker-Copperfield	70.53	069	Beltline	22.11	210	Corvallis-Lebanon	22.44	380	Paulina	55.49
014	Crooked River	43.02	070	McNary	14.46	211	Albany-Lyons	25.77	390	Service Creek-Mitchell	23.79
015	Mckenzie	112.10	071	Whitney	50.96	212	Halsey-Sweet Home	21.91	402	Kimberly-Long Creek	34.88
016	Santiam	101.94	072	Salem	10.23	215	Clear Lake-Belknap Springs	19.81	410	Sumpter	3.71
017	Mckenzie-Bend	22.53	075	Sunrise Expressway	2.79	225	McVay	2.73	413	Halfway-Cornucopia	11.28
018	Willamette	88.82	081	Pacific Highway East	53.53	226	Goshen-Divide	20.63	414	Pine Creek	1.03
019	Fremont	157.84	091	Pacific Highway West	128.11	227	Eugene-Springfield	16.96	415	Dooley Mountain	36.78
020	Klamath Falls-Lakeview	93.66	092	Lower Columbia River	103.03	228	Springfield	1.72	420	Midland	4.30
021	Green Springs	59.53	100	Historic Columbia River	42.48	229	Mapleton-Junction City	51.58	422	Chiloquin	5.59
022	Crater Lake	87.35	102	Nehalem	87.50	231	Elkton-Sutherlin	25.20	424	South Klamath Falls	7.49
023	Dairy-Bonanza	6.97	103	Fishhawk Falls	9.02	233	West Diamond Lake	23.80	426	Hatfield	2.42
025	Redwood	46.88	104	Fort Stevens	6.03	240	Cape Arago	8.74	429	Crescent Lake	2.39
026	Mt. Hood	97.18	105	Warrenton-Astoria	8.07	241	Coos River	17.57	431	Warner	64.90
027	Alsea	56.98	110	Mist-Clatskanie	11.93	242	Powers	18.93	440	Frenchglen	72.95
028	Pendleton-John Day	127.27	120	Swift	0.85	244	Coquille-Bandon	16.93	442	Steens	91.55
029	Tualatin Valley	41.75	123	Northeast Portland	16.01	250	Cape Blanco	2.42	449	Huntington	12.36
030	Willamina-Salem	30.20	127	Cornelius Pass	7.95	251	Port Orford	0.76	450	Succor Creek	20.09
031	Albany-Corvallis	11.29	130	Little Nestucca	9.40	255	Carpenterville	25.86	451	Vale-West	10.36
032	Three Rivers	24.97	131	Netarts	9.08	260	Rogue River Loop	9.31	453	Adrian-Arena Valley	3.19
033	Corvallis-Newport	51.93	132	Delta Highway	4.69	270	Lake Of The Woods	77.98	454	Adrian-Caldwell	5.09
035	Coos Bay-Roseburg	76.12	138	North Umpqua Hwy East	102.93	271	Sams Valley	17.78	455	Olds Ferry-Ontario	31.19
036	Pendleton-Cold Springs	30.11	140	Hillsboro-Silverton	51.73	272	Jacksonville	38.97	456	I.O.N.	121.75
037	Wilson River	51.55	141	Beaverton-Tualatin	7.59	273	Siskiyou	12.94	457	Snake River Corr Inst.	2.09
038	Oregon Caves	19.33	142	Farmington	1.50	281	Hood River	19.02	481	Baker-Copperfield Spur	1.15
039	Salmon River	65.30	143	Scholls	0.96	282	Odell	3.50	482	Redwood Spur	3.30
040	Beaverton-Hillsdale	3.04	144	Beaverton-Tigard	18.69	290	Sherars Bridge	28.47	483	McMinnville Spur	1.55
041	Ochoco	97.78	150	Salem-Dayton	21.06	291	Shaniko-Fossil	42.29	484	Esplanade Spur	0.08
042	Sherman	69.86	151	Yamhill-Newberg	11.50	292	Mosier-The Dalles	2.01	485	Fort Stevens Spur	0.95
043	Monmouth-Independence	2.35	153	Bellevue-Hopewell	14.33	293	Antelope	14.55	486	Gold Hill Spur	1.16
044	Wapinitia	25.85	154	Lafayette	6.26	300	Wasco-Heppner	85.82	487	Celilo-Wasco Spur	2.82
045	Umpqua	58.15	155	Amity-Dayton	9.19	301	Celilo-Wasco	16.29	488	Chiloquin Spur	0.19
046	Necanicum	18.91	157	Willamina-Sheridan	8.87	320	Lexington-Echo	37.03	489	Parma Spur	2.75
047	Sunset	97.00	160	Cascade Hwy South	30.32	321	Heppner-Spray	40.93	490	Homedale Spur	2.13
048	John Day-Burns	67.60	161	Woodburn-Estacada	33.58	330	Weston-Elgin	42.04	491	Weiser Spur	2.01
049	Lakeview-Burns	89.75	162	North Santiam	90.47	331	Umatilla Mission	5.06	492	Payette Spur	0.07
050	Klamath Falls-Malin	31.90	163	Silver Creek Falls	32.54	332	Sunny-Silver-Creek-Umapine	7.93	493	Ontario Spur	1.67
051	Wilsonville-Hubbard	5.94	164	Jefferson	9.27	333	Hermiston	18.70			
052	Heppner	83.80	171	Clackamas	51.86	334	Athena-Holdman	16.99		Total	7,979.42

Connections & Frontage Roads Included

**2020 OREGON MILEAGE REPORT
STATE HIGHWAYS BY COUNTY AND SURFACE TYPE (Lane Miles Only)**

<u>COUNTY</u>	<u>HWY</u>	<u>HIGHWAY_NAME</u>	<u>GRAVEL</u>	<u>ASPHALT</u>	<u>CONCRETE</u>	<u>TOTAL</u>
BAKER	005	JOHN DAY	0.00	45.12	0.00	45.12
	006	OLD OREGON TRAIL	1.99	197.00	80.02	279.01
	012	BAKER-COPPERFIELD	0.00	141.09	1.05	142.14
	066	LA GRANDE-BAKER	0.00	46.64	0.95	47.59
	071	WHITNEY	0.00	86.38	0.42	86.80
	340	MEDICAL SPRINGS	0.00	32.15	0.10	32.25
	410	SUMPTER	0.00	7.42	0.00	7.42
	413	HALFWAY-CORNUCOPIA	10.84	11.72	0.00	22.56
	414	PINE CREEK	0.00	2.06	0.00	2.06
	415	DOOLEY MOUNTAIN	0.00	73.56	0.00	73.56
	449	HUNTINGTON	0.00	19.95	0.28	20.23
	481	BAKER-COPPERFIELD SPUR	0.00	2.30	0.00	2.30
			TOTALS	12.83	665.39	82.82
BENTON	027	ALSEA	0.00	61.09	0.00	61.09
	031	ALBANY-CORVALLIS	0.00	21.38	0.54	21.92
	033	CORVALLIS-NEWPORT	0.24	50.51	0.93	51.68
	091	PACIFIC HIGHWAY WEST	0.00	77.46	0.04	77.50
	180	EDDYVILLE-BLODGETT	0.00	13.30	0.00	13.30
	191	KINGS VALLEY	0.00	19.66	0.00	19.66
	200	TERRITORIAL	0.00	4.08	0.00	4.08
	201	ALSEA-DEADWOOD	0.00	18.98	0.00	18.98
	210	CORVALLIS-LEBANON	0.00	0.88	0.18	1.06
			TOTALS	0.24	267.34	1.69

**2020 OREGON MILEAGE REPORT
STATE HIGHWAYS BY COUNTY AND SURFACE TYPE (Lane Miles Only)**

<u>COUNTY</u>	<u>HWY</u>	<u>HIGHWAY_NAME</u>	<u>GRAVEL</u>	<u>ASPHALT</u>	<u>CONCRETE</u>	<u>TOTAL</u>
CLACKAMAS	001	PACIFIC	0.00	33.23	12.52	45.75
	003	OSWEGO	0.00	17.58	0.32	17.90
	026	MT. HOOD	0.54	157.24	0.40	158.18
	051	WILSONVILLE-HUBBARD	0.00	4.30	0.00	4.30
	053	WARM SPRINGS	0.00	11.25	0.00	11.25
	064	EAST PORTLAND FREEWAY	0.00	95.50	8.17	103.67
	068	CASCADE HWY NORTH	0.00	12.13	0.12	12.25
	075	SUNRISE EXPRESSWAY	0.00	6.94	0.60	7.54
	081	PACIFIC HIGHWAY EAST	0.00	77.25	0.59	77.84
	141	BEAVERTON-TUALATIN	0.00	0.06	0.00	0.06
	144	BEAVERTON-TIGARD	0.00	1.07	0.00	1.07
	160	CASCADE HWY SOUTH	0.00	59.92	0.24	60.16
	161	WOODBURN-ESTACADA	0.00	61.82	0.04	61.86
	171	CLACKAMAS	0.00	126.90	1.04	127.94
	172	EAGLE CREEK-SANDY	0.00	9.26	0.00	9.26
	173	TIMBERLINE	0.00	10.75	0.00	10.75
	174	CLACKAMAS-BORING	0.00	18.96	0.12	19.08
			TOTALS	0.54	704.16	24.16
CLATSOP	009	OREGON COAST	0.00	74.08	9.64	83.72
	046	NECANICUM	0.00	22.52	0.00	22.52
	047	SUNSET	0.00	76.59	0.12	76.71
	092	LOWER COLUMBIA RIVER	0.14	67.15	0.46	67.75
	102	NEHALEM	0.00	77.78	0.12	77.90
	103	FISHHAWK FALLS	0.00	17.90	0.14	18.04
	104	FORT STEVENS	0.00	12.06	0.00	12.06
	105	WARRENTON-ASTORIA	0.00	15.94	0.76	16.70
	485	FORT STEVENS SPUR	0.00	1.90	0.00	1.90
			TOTALS	0.14	365.92	11.24
COLUMBIA	047	SUNSET	0.00	2.76	0.00	2.76
	092	LOWER COLUMBIA RIVER	0.00	109.54	34.32	143.86
	102	NEHALEM	0.00	59.50	0.44	59.94
	110	MIST-CLATSKANIE	0.00	23.86	0.00	23.86
			TOTALS	0.00	195.66	34.76

**2020 OREGON MILEAGE REPORT
STATE HIGHWAYS BY COUNTY AND SURFACE TYPE (Lane Miles Only)**

<u>COUNTY</u>	<u>HWY</u>	<u>HIGHWAY_NAME</u>	<u>GRAVEL</u>	<u>ASPHALT</u>	<u>CONCRETE</u>	<u>TOTAL</u>	
COOS	009	OREGON COAST	0.52	149.81	2.92	153.25	
	035	COOS BAY-ROSEBURG	0.00	122.34	2.82	125.16	
	240	CAPE ARAGO	0.00	21.80	0.46	22.26	
	241	COOS RIVER	0.40	34.30	0.54	35.24	
	242	POWERS	0.00	37.97	0.16	38.13	
	244	COQUILLE-BANDON	0.00	33.66	0.24	33.90	
			TOTALS	0.92	399.88	7.14	407.94
CROOK	014	CROOKED RIVER	25.42	52.32	0.00	77.74	
	041	OCHOCO	0.00	99.28	0.15	99.43	
	360	MADRAS-PRINEVILLE	0.00	20.20	0.00	20.20	
	370	O'NEIL	0.00	27.66	0.00	27.66	
	380	PAULINA	0.00	110.98	0.00	110.98	
			TOTALS	25.42	310.44	0.15	336.01
CURRY	009	OREGON COAST	1.32	191.65	3.22	196.19	
	250	CAPE BLANCO	0.00	4.84	0.00	4.84	
	251	PORT ORFORD	0.00	1.52	0.00	1.52	
	255	CARPENTERVILLE	0.00	51.72	0.00	51.72	
			TOTALS	1.32	249.73	3.22	254.27
DESCHUTES	004	THE DALLES-CALIFORNIA	0.00	211.52	1.62	213.14	
	007	CENTRAL OREGON	0.00	153.77	0.00	153.77	
	014	CROOKED RIVER	8.03	0.14	0.00	8.17	
	015	MCKENZIE	0.00	76.45	0.00	76.45	
	016	SANTIAM	0.00	19.73	0.00	19.73	
	017	MCKENZIE-BEND	1.20	57.06	0.00	58.26	
	019	FREMONT	0.00	4.73	0.00	4.73	
	041	OCHOCO	0.00	6.72	0.00	6.72	
	370	O'NEIL	0.00	7.68	0.00	7.68	
	372	CENTURY DRIVE	0.00	40.98	0.00	40.98	
			TOTALS	9.23	578.78	1.62	589.63

**2020 OREGON MILEAGE REPORT
STATE HIGHWAYS BY COUNTY AND SURFACE TYPE (Lane Miles Only)**

<u>COUNTY</u>	<u>HWY</u>	<u>HIGHWAY_NAME</u>	<u>GRAVEL</u>	<u>ASPHALT</u>	<u>CONCRETE</u>	<u>TOTAL</u>
DOUGLAS	001	PACIFIC	0.10	353.17	62.17	415.44
	009	OREGON COAST	0.00	54.73	1.68	56.41
	035	COOS BAY-ROSEBURG	0.00	81.18	1.62	82.80
	045	UMPQUA	0.00	126.51	1.92	128.43
	138	NORTH UMPQUA HIGHWAY EAST	0.00	214.32	1.48	215.80
	231	ELKTON-SUTHERLIN	0.17	50.20	0.82	51.19
	233	WEST DIAMOND LAKE	0.00	35.64	0.00	35.64
		TOTALS	0.27	915.75	69.69	985.71
GILLIAM	002	COLUMBIA RIVER	0.15	143.93	1.22	145.30
	005	JOHN DAY	0.00	104.01	0.22	104.23
	052	HEPPNER	0.00	18.09	0.10	18.19
	300	WASCO-HEPPNER	0.00	79.28	0.00	79.28
		TOTALS	0.15	345.31	1.54	347.00
GRANT	005	JOHN DAY	0.00	190.99	0.52	191.51
	028	PENDLETON-JOHN DAY	0.00	112.76	0.18	112.94
	041	OCHOCO	0.00	2.94	0.00	2.94
	048	JOHN DAY-BURNS	0.00	80.18	0.00	80.18
	071	WHITNEY	0.00	15.12	0.00	15.12
	402	KIMBERLY-LONG CREEK	0.00	69.60	0.16	69.76
		TOTALS	0.00	471.59	0.86	472.45
HARNEY	007	CENTRAL OREGON	0.00	207.16	0.00	207.16
	048	JOHN DAY-BURNS	0.00	55.02	0.00	55.02
	049	LAKEVIEW-BURNS	0.00	65.58	0.00	65.58
	431	WARNER	0.00	5.12	0.00	5.12
	440	FRENCHGLEN	0.00	145.90	0.00	145.90
	442	STEENS	0.00	121.66	0.00	121.66
		TOTALS	0.00	600.44	0.00	600.44
HOOD RIVER	002	COLUMBIA RIVER	0.06	123.51	1.69	125.26
	026	MT. HOOD	0.00	83.42	0.06	83.48
	100	HISTORIC COLUMBIA RIVER	0.00	9.08	0.22	9.30
	281	HOOD RIVER	0.00	39.69	0.08	39.77
	282	ODELL	0.00	6.95	0.00	6.95
		TOTALS	0.06	262.65	2.05	264.76

**2020 OREGON MILEAGE REPORT
STATE HIGHWAYS BY COUNTY AND SURFACE TYPE (Lane Miles Only)**

<u>COUNTY</u>	<u>HWY</u>	<u>HIGHWAY_NAME</u>	<u>GRAVEL</u>	<u>ASPHALT</u>	<u>CONCRETE</u>	<u>TOTAL</u>	
JACKSON	001	PACIFIC	0.81	178.26	75.43	254.50	
	021	GREEN SPRINGS	0.00	57.57	0.52	58.09	
	022	CRATER LAKE	0.00	163.22	1.48	164.70	
	060	ROGUE RIVER	0.00	20.01	0.10	20.11	
	063	ROGUE VALLEY	0.00	59.08	0.20	59.28	
	233	WEST DIAMOND LAKE	0.00	12.28	0.08	12.36	
	270	LAKE OF THE WOODS	0.00	89.15	0.22	89.37	
	271	SAMS VALLEY	0.00	35.22	0.34	35.56	
	272	JACKSONVILLE	0.00	51.80	0.26	52.06	
	273	SISKIYOU	0.00	25.68	0.20	25.88	
	486	GOLD HILL SPUR	0.00	1.69	0.24	1.93	
			TOTALS	0.81	693.96	79.07	773.84
	JEFFERSON	004	THE DALLES-CALIFORNIA	0.00	85.74	0.60	86.34
016		SANTIAM	0.00	25.10	0.04	25.14	
053		WARM SPRINGS	0.00	52.59	0.06	52.65	
293		ANTELOPE	0.00	1.42	0.00	1.42	
360		MADRAS-PRINEVILLE	0.00	32.42	0.00	32.42	
361		CULVER	0.00	23.24	0.00	23.24	
			TOTALS	0.00	220.51	0.70	221.21
JOSEPHINE	001	PACIFIC	0.00	128.65	5.78	134.43	
	025	REDWOOD	0.15	123.69	0.88	124.72	
	038	OREGON CAVES	0.00	38.62	0.04	38.66	
	060	ROGUE RIVER	0.00	11.50	0.00	11.50	
	260	ROGUE RIVER LOOP	0.00	18.32	0.30	18.62	
	272	JACKSONVILLE	0.00	31.07	0.22	31.29	
	482	REDWOOD SPUR	0.00	10.86	0.40	11.26	
			TOTALS	0.15	362.71	7.62	370.48

**2020 OREGON MILEAGE REPORT
STATE HIGHWAYS BY COUNTY AND SURFACE TYPE (Lane Miles Only)**

<u>COUNTY</u>	<u>HWY</u>	<u>HIGHWAY_NAME</u>	<u>GRAVEL</u>	<u>ASPHALT</u>	<u>CONCRETE</u>	<u>TOTAL</u>
KLAMATH	004	THE DALLES-CALIFORNIA	1.89	284.73	1.05	287.67
	018	WILLAMETTE	0.00	53.65	0.03	53.68
	019	FREMONT	0.00	31.94	0.00	31.94
	020	KLAMATH FALLS-LAKEVIEW	0.00	127.31	0.00	127.31
	021	GREEN SPRINGS	0.00	62.79	0.34	63.13
	022	CRATER LAKE	0.00	40.47	0.00	40.47
	023	DAIRY-BONANZA	0.00	13.94	0.00	13.94
	050	KLAMATH FALLS-MALIN	0.00	72.51	0.04	72.55
	138	NORTH UMPQUA HIGHWAY EAST	0.00	26.88	0.00	26.88
	270	LAKE OF THE WOODS	0.00	85.09	0.00	85.09
	420	MIDLAND	0.00	8.60	0.00	8.60
	422	CHILOQUIN	0.00	10.78	0.00	10.78
	424	SOUTH KLAMATH FALLS	0.00	14.63	0.00	14.63
	426	HATFIELD	0.00	4.84	0.00	4.84
	429	CRESCENT LAKE	0.00	4.78	0.00	4.78
	484	ESPLANADE SPUR	0.00	0.00	0.16	0.16
	488	CHILOQUIN SPUR	0.00	0.38	0.00	0.38
			TOTALS	1.89	843.32	1.62
LAKE	007	CENTRAL OREGON	0.00	29.08	0.00	29.08
	019	FREMONT	0.00	278.78	0.12	278.90
	020	KLAMATH FALLS-LAKEVIEW	0.00	69.92	0.00	69.92
	049	LAKEVIEW-BURNS	0.00	113.92	0.00	113.92
	431	WARNER	0.00	124.68	0.00	124.68
			TOTALS	0.00	616.38	0.12

**2020 OREGON MILEAGE REPORT
STATE HIGHWAYS BY COUNTY AND SURFACE TYPE (Lane Miles Only)**

<u>COUNTY</u> <u>LANE</u>	<u>HWY</u>	<u>HIGHWAY_NAME</u>	<u>GRAVEL</u>	<u>ASPHALT</u>	<u>CONCRETE</u>	<u>TOTAL</u>
	001	PACIFIC	0.74	120.75	57.57	179.06
	009	OREGON COAST	0.06	69.29	0.00	69.35
	015	MCKENZIE	0.00	167.96	1.24	169.20
	018	WILLAMETTE	0.00	150.63	0.66	151.29
	058	ALBANY-JUNCTION CITY	0.00	6.56	0.14	6.70
	062	FLORENCE-EUGENE	0.60	114.71	1.00	116.31
	069	BELTLINE	0.00	56.33	2.50	58.83
	091	PACIFIC HIGHWAY WEST	0.00	48.88	0.00	48.88
	132	DELTA HIGHWAY	0.00	11.05	0.00	11.05
	215	CLEAR LAKE-BELKNAP SPRINGS	0.00	13.58	0.00	13.58
	225	MCVAY	0.22	5.12	0.00	5.34
	226	GOSHEN-DIVIDE	0.00	40.00	1.97	41.97
	227	EUGENE-SPRINGFIELD	0.00	48.09	6.94	55.03
	228	SPRINGFIELD	0.00	5.29	0.00	5.29
	229	MAPLETON-JUNCTION CITY	0.00	106.05	0.14	106.19
		TOTALS	1.62	964.29	72.16	1,038.07
LINCOLN						
	009	OREGON COAST	0.33	139.40	4.66	144.39
	027	ALSEA	0.00	54.78	0.20	54.98
	033	CORVALLIS-NEWPORT	0.00	67.80	0.04	67.84
	039	SALMON RIVER	0.00	22.00	0.06	22.06
	180	EDDYVILLE-BLODGETT	0.00	25.06	0.00	25.06
	181	SILETZ	0.00	63.77	0.16	63.93
		TOTALS	0.33	372.81	5.12	378.26
LINN						
	001	PACIFIC	0.00	94.46	78.21	172.67
	016	SANTIAM	0.00	208.71	0.16	208.87
	031	ALBANY-CORVALLIS	0.00	2.67	0.44	3.11
	033	CORVALLIS-NEWPORT	0.00	1.42	0.14	1.56
	058	ALBANY-JUNCTION CITY	0.00	75.71	0.97	76.68
	162	NORTH SANTIAM	0.00	46.49	0.12	46.61
	164	JEFFERSON	0.00	5.53	0.28	5.81
	210	CORVALLIS-LEBANON	0.00	56.25	15.60	71.85
	211	ALBANY-LYONS	0.20	50.22	0.54	50.96
	212	HALSEY-SWEET HOME	0.00	43.07	0.24	43.31
	215	CLEAR LAKE-BELKNAP SPRINGS	0.00	27.10	0.00	27.10
		TOTALS	0.20	611.63	96.70	708.53

**2020 OREGON MILEAGE REPORT
STATE HIGHWAYS BY COUNTY AND SURFACE TYPE (Lane Miles Only)**

<u>COUNTY</u>	<u>HWY</u>	<u>HIGHWAY_NAME</u>	<u>GRAVEL</u>	<u>ASPHALT</u>	<u>CONCRETE</u>	<u>TOTAL</u>	
MALHEUR	005	JOHN DAY	0.00	109.76	0.00	109.76	
	006	OLD OREGON TRAIL	2.33	96.65	17.17	116.15	
	007	CENTRAL OREGON	0.00	177.03	1.18	178.21	
	442	STEENS	0.00	61.44	0.00	61.44	
	449	HUNTINGTON	0.00	4.55	0.00	4.55	
	450	SUCCOR CREEK	0.00	40.15	0.00	40.15	
	451	VALE-WEST	0.00	20.70	0.00	20.70	
	453	ADRIAN-ARENA VALLEY	0.00	6.38	0.00	6.38	
	454	ADRIAN-CALDWELL	0.00	10.18	0.00	10.18	
	455	OLDS FERRY-ONTARIO	0.00	66.06	0.24	66.30	
	456	I.O.N.	0.00	243.50	0.00	243.50	
	457	SNAKE RIVER CORR INST	0.00	4.18	0.00	4.18	
	489	PARMA SPUR	0.00	5.22	0.28	5.50	
	490	HOMEDALE SPUR	0.00	4.26	0.00	4.26	
	491	WEISER SPUR	0.00	3.86	0.16	4.02	
	492	PAYETTE SPUR	0.00	0.14	0.00	0.14	
	493	ONTARIO SPUR	0.00	4.49	0.24	4.73	
			TOTALS	2.33	858.55	19.27	880.15
	MARION	001	PACIFIC	1.89	247.72	27.74	277.35
030		WILLAMINA-SALEM	0.00	2.11	0.00	2.11	
051		WILSONVILLE-HUBBARD	0.00	8.24	0.00	8.24	
072		SALEM	0.00	38.49	0.88	39.37	
081		PACIFIC HIGHWAY EAST	0.00	54.58	0.31	54.89	
140		HILLSBORO-SILVERTON	0.00	58.73	0.50	59.23	
160		CASCADE HWY SOUTH	0.00	11.02	0.00	11.02	
161		WOODBURN-ESTACADA	0.00	5.11	0.14	5.25	
162		NORTH SANTIAM	0.19	159.88	12.63	172.70	
163		SILVER CREEK FALLS	0.00	64.82	0.04	64.86	
164		JEFFERSON	0.00	12.60	0.20	12.80	
211		ALBANY-LYONS	0.00	0.44	0.06	0.50	
			TOTALS	2.08	663.74	42.50	708.32
MORROW	002	COLUMBIA RIVER	0.80	103.32	0.18	104.30	
	006	OLD OREGON TRAIL	0.00	40.43	0.00	40.43	
	052	HEPPNER	0.00	127.56	0.90	128.46	
	300	WASCO-HEPPNER	0.00	58.52	0.00	58.52	
	320	LEXINGTON-ECHO	0.00	39.62	0.00	39.62	
	321	HEPPNER-SPRAY	0.00	49.30	0.00	49.30	
			TOTALS	0.80	418.75	1.08	420.63

**2020 OREGON MILEAGE REPORT
STATE HIGHWAYS BY COUNTY AND SURFACE TYPE (Lane Miles Only)**

<u>COUNTY</u>	<u>HWY</u>	<u>HIGHWAY NAME</u>	<u>GRAVEL</u>	<u>ASPHALT</u>	<u>CONCRETE</u>	<u>TOTAL</u>
MULTNOMAH	001	PACIFIC	0.00	94.62	19.56	114.18
	002	COLUMBIA RIVER	0.24	191.10	31.53	222.87
	003	OSWEGO	0.00	19.69	0.41	20.10
	026	MT. HOOD	0.00	40.21	4.11	44.32
	029	TUALATIN VALLEY	0.00	0.55	0.00	0.55
	047	SUNSET	0.00	24.76	0.96	25.72
	061	STADIUM FREEWAY	0.00	21.93	13.77	35.70
	064	EAST PORTLAND FREEWAY	0.00	58.08	36.60	94.68
	068	CASCADE HWY NORTH	0.00	31.27	0.00	31.27
	081	PACIFIC HIGHWAY EAST	0.00	31.01	0.89	31.90
	091	PACIFIC HIGHWAY WEST	0.00	31.80	1.40	33.20
	092	LOWER COLUMBIA RIVER	0.06	66.03	8.37	74.46
	100	HISTORIC COLUMBIA RIVER	0.00	45.20	0.14	45.34
	120	SWIFT	0.00	1.72	0.00	1.72
	123	NORTHEAST PORTLAND	0.00	47.83	3.60	51.43
	127	CORNELIUS PASS	0.00	9.74	0.00	9.74
			TOTALS	0.30	715.54	121.34
POLK	030	WILLAMINA-SALEM	0.00	80.27	0.44	80.71
	032	THREE RIVERS	0.00	2.26	0.00	2.26
	039	SALMON RIVER	0.24	43.24	0.13	43.61
	043	MONMOUTH-INDEPENDENCE	0.00	4.70	0.00	4.70
	091	PACIFIC HIGHWAY WEST	0.00	50.88	0.09	50.97
	150	SALEM-DAYTON	0.00	24.87	0.04	24.91
	157	WILLAMINA-SHERIDAN	0.17	4.20	0.00	4.37
	189	DALLAS-RICKREALL	0.00	10.19	0.00	10.19
	191	KINGS VALLEY	0.00	44.13	0.00	44.13
	193	INDEPENDENCE	0.00	13.09	0.06	13.15
	194	MONMOUTH	0.00	15.12	0.00	15.12
			TOTALS	0.41	292.95	0.76
SHERMAN	002	COLUMBIA RIVER	0.00	72.44	1.42	73.86
	042	SHERMAN	0.07	111.37	0.89	112.33
	290	SHERARS BRIDGE	0.00	40.24	0.00	40.24
	300	WASCO-HEPPNER	0.00	33.84	0.00	33.84
	301	CELILO-WASCO	0.00	25.72	0.10	25.82
	487	CELILO-WASCO SPUR	0.00	5.64	0.00	5.64
			TOTALS	0.07	289.25	2.41

**2020 OREGON MILEAGE REPORT
STATE HIGHWAYS BY COUNTY AND SURFACE TYPE (Lane Miles Only)**

<u>COUNTY</u>	<u>HWY</u>	<u>HIGHWAY_NAME</u>	<u>GRAVEL</u>	<u>ASPHALT</u>	<u>CONCRETE</u>	<u>TOTAL</u>
TILLAMOOK	009	OREGON COAST	0.00	150.25	0.74	150.99
	032	THREE RIVERS	0.00	21.92	0.00	21.92
	037	WILSON RIVER	0.00	70.86	0.80	71.66
	039	SALMON RIVER	0.00	10.92	0.00	10.92
	046	NECANICUM	0.00	15.16	0.14	15.30
	047	SUNSET	0.00	8.72	0.00	8.72
	130	LITTLE NESTUCCA	0.00	18.32	0.31	18.63
	131	NETARTS	0.00	18.05	0.36	18.41
			TOTALS	0.00	314.20	2.35
UMATILLA	002	COLUMBIA RIVER	0.82	54.01	1.50	56.33
	006	OLD OREGON TRAIL	3.76	209.61	125.84	339.21
	008	OREGON-WASHINGTON	0.06	92.12	0.80	92.98
	028	PENDLETON-JOHN DAY	0.38	149.06	0.28	149.72
	036	PENDLETON-COLD SPRINGS	0.00	60.12	0.10	60.22
	052	HEPPNER	0.00	20.84	0.00	20.84
	054	UMATILLA-STANFIELD	0.18	51.08	0.24	51.50
	067	PENDLETON	0.00	16.39	0.44	16.83
	070	MCNARY	0.00	2.42	44.70	47.12
	320	LEXINGTON-ECHO	0.00	34.44	0.00	34.44
	330	WESTON-ELGIN	0.00	50.63	0.00	50.63
	331	UMATILLA MISSION	0.00	9.75	0.26	10.01
	332	SUNNYSIDE-UMAPINE	0.00	15.86	0.00	15.86
	333	HERMISTON	0.03	36.55	0.24	36.82
	334	ATHENA-HOLDMAN	0.00	33.40	0.58	33.98
	335	HAVANA-HELIX	0.00	19.46	0.00	19.46
	339	FREEWATER	0.00	6.86	0.00	6.86
	341	UKIAH-HILGARD	0.00	47.08	0.00	47.08
			TOTALS	5.23	909.68	174.98
UNION	006	OLD OREGON TRAIL	2.84	197.26	11.44	211.54
	010	WALLOWA LAKE	0.16	79.88	0.38	80.42
	066	LA GRANDE-BAKER	0.00	64.20	2.80	67.00
	330	WESTON-ELGIN	0.00	39.30	0.00	39.30
	340	MEDICAL SPRINGS	0.00	45.42	0.00	45.42
	341	UKIAH-HILGARD	0.00	48.25	0.12	48.37
	342	COVE	0.00	44.14	0.00	44.14
			TOTALS	3.00	518.45	14.74

**2020 OREGON MILEAGE REPORT
STATE HIGHWAYS BY COUNTY AND SURFACE TYPE (Lane Miles Only)**

<u>COUNTY</u>	<u>HWY</u>	<u>HIGHWAY NAME</u>	<u>GRAVEL</u>	<u>ASPHALT</u>	<u>CONCRETE</u>	<u>TOTAL</u>	
WALLOWA	010	WALLOWA LAKE	0.00	77.43	0.00	77.43	
	011	ENTERPRISE-LEWISTON	0.00	86.26	0.00	86.26	
	350	LITTLE SHEEP CREEK	0.00	58.72	0.00	58.72	
	351	JOSEPH-WALLOWA LAKE	0.00	14.24	0.00	14.24	
	TOTALS			0.00	236.65	0.00	236.65
WASCO	002	COLUMBIA RIVER	0.08	122.32	17.20	139.60	
	004	THE DALLES-CALIFORNIA	0.00	163.35	0.52	163.87	
	042	SHERMAN	0.00	39.84	0.00	39.84	
	044	WAPINITIA	0.00	52.34	0.00	52.34	
	053	WARM SPRINGS	0.00	76.83	0.20	77.03	
	100	HISTORIC COLUMBIA RIVER	0.00	30.92	0.00	30.92	
	290	SHERARS BRIDGE	0.00	16.70	0.00	16.70	
	291	SHANIKO-FOSSIL	0.00	45.72	0.08	45.80	
	292	MOSIER-THE DALLES	0.18	3.37	0.00	3.55	
	293	ANTELOPE	0.00	27.68	0.00	27.68	
	301	CELILO-WASCO	0.00	6.03	0.16	6.19	
	TOTALS			0.26	585.10	18.16	603.52
	WASHINGTON	001	PACIFIC	0.00	59.45	2.52	61.97
		029	TUALATIN VALLEY	0.00	89.41	0.00	89.41
037		WILSON RIVER	0.00	40.39	0.00	40.39	
040		BEAVERTON-HILLSDALE	0.00	10.78	0.00	10.78	
047		SUNSET	0.33	160.08	2.14	162.55	
064		EAST PORTLAND FREEWAY	0.00	6.39	0.26	6.65	
091		PACIFIC HIGHWAY WEST	0.00	54.57	0.36	54.93	
102		NEHALEM	0.00	37.51	0.00	37.51	
127		CORNELIUS PASS	0.00	7.12	0.00	7.12	
140		HILLSBORO-SILVERTON	0.00	30.14	0.04	30.18	
141		BEAVERTON-TUALATIN	0.00	15.71	1.45	17.16	
142		FARMINGTON	0.00	3.00	0.00	3.00	
143		SCHOLLS	0.00	2.76	0.00	2.76	
144		BEAVERTON-TIGARD	0.00	54.56	0.00	54.56	
TOTALS			0.33	571.87	6.77	578.97	

**2020 OREGON MILEAGE REPORT
STATE HIGHWAYS BY COUNTY AND SURFACE TYPE (Lane Miles Only)**

<u>COUNTY</u>	<u>HWY</u>	<u>HIGHWAY NAME</u>	<u>GRAVEL</u>	<u>ASPHALT</u>	<u>CONCRETE</u>	<u>TOTAL</u>
WHEELER	005	JOHN DAY	0.00	100.46	0.00	100.46
	041	OCHOCO	0.00	94.61	0.08	94.69
	291	SHANIKO-FOSSIL	0.30	38.40	0.08	38.78
	321	HEPPNER-SPRAY	0.00	32.56	0.00	32.56
	390	SERVICE CREEK-MITCHELL	0.00	47.46	0.12	47.58
		TOTALS		0.30	313.49	0.28
YAMHILL	029	TUALATIN VALLEY	0.00	31.90	0.00	31.90
	032	THREE RIVERS	0.00	25.72	0.04	25.76
	039	SALMON RIVER	0.37	69.27	1.22	70.86
	091	PACIFIC HIGHWAY WEST	0.00	80.99	1.10	82.09
	140	HILLSBORO-SILVERTON	0.21	16.50	0.20	16.91
	150	SALEM-DAYTON	0.00	22.65	0.12	22.77
	151	YAMHILL-NEWBERG	0.00	22.90	0.10	23.00
	153	BELLEVUE-HOPEWELL	0.00	28.56	0.10	28.66
	154	LAFAYETTE	0.00	12.52	0.00	12.52
	155	AMITY-DAYTON	0.00	18.30	0.00	18.30
	157	WILLAMINA-SHERIDAN	0.00	13.10	0.00	13.10
	483	MCMINNVILLE SPUR	0.00	2.89	0.38	3.27
		TOTALS		0.58	345.30	3.26

STATE TOTALS BY SURFACE TYPE			
GRAVEL	ASPHALT	CONCRETE	TOTAL
71.81	18,052.17	911.95	19,035.93

2020 OREGON MILEAGE REPORT
State Highway Mileage by Highway

Highway No.		Region 1	Region 2	Region 3	Region 4	Region 5	Total
001	PACIFIC						
	Increasing CL Miles	53.79	188.29	251.85	0.00	0.00	493.93
	Decreasing CL Miles	25.73	114.64	168.64	0.00	0.00	309.01
	Total CL Miles	79.52	302.93	420.49	0.00	0.00	802.94
	Total Lane Miles	205.34	645.64	804.37	0.00	0.00	1,655.35
002	COLUMBIA RIVER						
	Increasing CL Miles	100.79	0.00	0.00	118.89	50.85	270.53
	Decreasing CL Miles	62.05	0.00	0.00	94.96	8.85	165.86
	Total CL Miles	162.84	0.00	0.00	213.85	59.70	436.39
	Total Lane Miles	334.34	0.00	0.00	413.48	119.70	867.52
003	OSWEGO						
	Increasing CL Miles	14.03	0.00	0.00	0.00	0.00	14.03
	Decreasing CL Miles	0.76	0.00	0.00	0.00	0.00	0.76
	Total CL Miles	14.79	0.00	0.00	0.00	0.00	14.79
	Total Lane Miles	38.00	0.00	0.00	0.00	0.00	38.00
004	THE DALLES-CALIFORNIA						
	Increasing CL Miles	0.00	0.00	0.00	302.93	0.00	302.93
	Decreasing CL Miles	0.00	0.00	0.00	10.43	0.00	10.43
	Total CL Miles	0.00	0.00	0.00	313.36	0.00	313.36
	Total Lane Miles	0.00	0.00	0.00	751.02	0.00	751.02
005	JOHN DAY						
	Increasing CL Miles	0.00	0.00	0.00	58.69	215.47	274.16
	Decreasing CL Miles	0.00	0.00	0.00	0.76	0.00	0.76
	Total CL Miles	0.00	0.00	0.00	59.45	215.47	274.92
	Total Lane Miles	0.00	0.00	0.00	117.57	433.51	551.08
006	OLD OREGON TRAIL						
	Increasing CL Miles	0.00	0.00	0.00	0.00	301.00	301.00
	Decreasing CL Miles	0.00	0.00	0.00	0.00	209.69	209.69
	Total CL Miles	0.00	0.00	0.00	0.00	510.69	510.69
	Total Lane Miles	0.00	0.00	0.00	0.00	986.34	986.34
007	CENTRAL OREGON						
	Increasing CL Miles	0.00	0.00	0.00	108.23	162.96	271.19
	Decreasing CL Miles	0.00	0.00	0.00	0.00	1.11	1.11
	Total CL Miles	0.00	0.00	0.00	108.23	164.07	272.30
	Total Lane Miles	0.00	0.00	0.00	224.51	343.71	568.22

2020 OREGON MILEAGE REPORT
State Highway Mileage by Highway

Highway No.		Region 1	Region 2	Region 3	Region 4	Region 5	Total
008	OREGON-WASHINGTON						
	Increasing CL Miles	0.00	0.00	0.00	0.00	35.86	35.86
	Decreasing CL Miles	0.00	0.00	0.00	0.00	0.34	0.34
	Total CL Miles	0.00	0.00	0.00	0.00	36.20	36.20
	Total Lane Miles	0.00	0.00	0.00	0.00	92.98	92.98
009	OREGON COAST						
	Increasing CL Miles	0.00	199.41	163.40	0.00	0.00	362.81
	Decreasing CL Miles	0.00	2.61	4.84	0.00	0.00	7.45
	Total CL Miles	0.00	202.02	168.24	0.00	0.00	370.26
	Total Lane Miles	0.00	448.30	406.00	0.00	0.00	854.30
010	WALLOWA LAKE						
	Increasing CL Miles	0.00	0.00	0.00	0.00	72.67	72.67
	Decreasing CL Miles	0.00	0.00	0.00	0.00	0.00	0.00
	Total CL Miles	0.00	0.00	0.00	0.00	72.67	72.67
	Total Lane Miles	0.00	0.00	0.00	0.00	157.85	157.85
011	ENTERPRISE-LEWISTON						
	Increasing CL Miles	0.00	0.00	0.00	0.00	43.13	43.13
	Decreasing CL Miles	0.00	0.00	0.00	0.00	0.00	0.00
	Total CL Miles	0.00	0.00	0.00	0.00	43.13	43.13
	Total Lane Miles	0.00	0.00	0.00	0.00	86.26	86.26
012	BAKER-COPPERFIELD						
	Increasing CL Miles	0.00	0.00	0.00	0.00	70.53	70.53
	Decreasing CL Miles	0.00	0.00	0.00	0.00	0.72	0.72
	Total CL Miles	0.00	0.00	0.00	0.00	71.25	71.25
	Total Lane Miles	0.00	0.00	0.00	0.00	142.14	142.14
014	CROOKED RIVER						
	Increasing CL Miles	0.00	0.00	0.00	43.02	0.00	43.02
	Decreasing CL Miles	0.00	0.00	0.00	0.00	0.00	0.00
	Total CL Miles	0.00	0.00	0.00	43.02	0.00	43.02
	Total Lane Miles	0.00	0.00	0.00	85.91	0.00	85.91
015	MCKENZIE						
	Increasing CL Miles	0.00	75.63	0.00	36.47	0.00	112.10
	Decreasing CL Miles	0.00	1.73	0.00	0.62	0.00	2.35
	Total CL Miles	0.00	77.36	0.00	37.09	0.00	114.45
	Total Lane Miles	0.00	168.50	0.00	77.15	0.00	245.65

2020 OREGON MILEAGE REPORT
State Highway Mileage by Highway

Highway No.		Region 1	Region 2	Region 3	Region 4	Region 5	Total
016	SANTIAM						
	Increasing CL Miles	0.00	89.94	0.00	12.00	0.00	101.94
	Decreasing CL Miles	0.00	1.43	0.00	0.24	0.00	1.67
	Total CL Miles	0.00	91.37	0.00	12.24	0.00	103.61
	Total Lane Miles	0.00	227.23	0.00	26.51	0.00	253.74
017	MCKENZIE-BEND						
	Increasing CL Miles	0.00	0.00	0.00	22.53	0.00	22.53
	Decreasing CL Miles	0.00	0.00	0.00	0.58	0.00	0.58
	Total CL Miles	0.00	0.00	0.00	23.11	0.00	23.11
	Total Lane Miles	0.00	0.00	0.00	58.26	0.00	58.26
018	WILLAMETTE						
	Increasing CL Miles	0.00	72.37	0.00	16.45	0.00	88.82
	Decreasing CL Miles	0.00	0.46	0.00	0.53	0.00	0.99
	Total CL Miles	0.00	72.83	0.00	16.98	0.00	89.81
	Total Lane Miles	0.00	169.36	0.00	35.61	0.00	204.97
019	FREMONT						
	Increasing CL Miles	0.00	0.00	0.00	157.84	0.00	157.84
	Decreasing CL Miles	0.00	0.00	0.00	0.00	0.00	0.00
	Total CL Miles	0.00	0.00	0.00	157.84	0.00	157.84
	Total Lane Miles	0.00	0.00	0.00	315.57	0.00	315.57
020	KLAMATH FALLS-LAKEVIEW						
	Increasing CL Miles	0.00	0.00	0.00	93.66	0.00	93.66
	Decreasing CL Miles	0.00	0.00	0.00	0.12	0.00	0.12
	Total CL Miles	0.00	0.00	0.00	93.78	0.00	93.78
	Total Lane Miles	0.00	0.00	0.00	197.23	0.00	197.23
021	GREEN SPRINGS						
	Increasing CL Miles	0.00	0.00	44.33	15.20	0.00	59.53
	Decreasing CL Miles	0.00	0.00	0.00	0.30	0.00	0.30
	Total CL Miles	0.00	0.00	44.33	15.50	0.00	59.83
	Total Lane Miles	0.00	0.00	90.07	31.15	0.00	121.22
022	CRATER LAKE						
	Increasing CL Miles	0.00	0.00	67.07	20.28	0.00	87.35
	Decreasing CL Miles	0.00	0.00	7.19	0.07	0.00	7.26
	Total CL Miles	0.00	0.00	74.26	20.35	0.00	94.61
	Total Lane Miles	0.00	0.00	164.70	40.47	0.00	205.17

2020 OREGON MILEAGE REPORT
State Highway Mileage by Highway

Highway No.		Region 1	Region 2	Region 3	Region 4	Region 5	Total
023	DAIRY-BONANZA						
	Increasing CL Miles	0.00	0.00	0.00	6.97	0.00	6.97
	Decreasing CL Miles	0.00	0.00	0.00	0.00	0.00	0.00
	Total CL Miles	0.00	0.00	0.00	6.97	0.00	6.97
	Total Lane Miles	0.00	0.00	0.00	13.94	0.00	13.94
025	REDWOOD						
	Increasing CL Miles	0.00	0.00	46.88	0.00	0.00	46.88
	Decreasing CL Miles	0.00	0.00	3.76	0.00	0.00	3.76
	Total CL Miles	0.00	0.00	50.64	0.00	0.00	50.64
	Total Lane Miles	0.00	0.00	124.72	0.00	0.00	124.72
026	MT. HOOD						
	Increasing CL Miles	97.18	0.00	0.00	0.00	0.00	97.18
	Decreasing CL Miles	5.81	0.00	0.00	0.00	0.00	5.81
	Total CL Miles	102.99	0.00	0.00	0.00	0.00	102.99
	Total Lane Miles	285.98	0.00	0.00	0.00	0.00	285.98
027	ALSEA						
	Increasing CL Miles	0.00	56.98	0.00	0.00	0.00	56.98
	Decreasing CL Miles	0.00	0.00	0.00	0.00	0.00	0.00
	Total CL Miles	0.00	56.98	0.00	0.00	0.00	56.98
	Total Lane Miles	0.00	116.07	0.00	0.00	0.00	116.07
028	PENDLETON-JOHN DAY						
	Increasing CL Miles	0.00	0.00	0.00	0.00	127.27	127.27
	Decreasing CL Miles	0.00	0.00	0.00	0.00	1.66	1.66
	Total CL Miles	0.00	0.00	0.00	0.00	128.93	128.93
	Total Lane Miles	0.00	0.00	0.00	0.00	262.66	262.66
029	TUALATIN VALLEY						
	Increasing CL Miles	18.64	23.11	0.00	0.00	0.00	41.75
	Decreasing CL Miles	4.61	0.05	0.00	0.00	0.00	4.66
	Total CL Miles	23.25	23.16	0.00	0.00	0.00	46.41
	Total Lane Miles	75.64	46.22	0.00	0.00	0.00	121.86
030	WILLAMINA-SALEM						
	Increasing CL Miles	0.00	30.20	0.00	0.00	0.00	30.20
	Decreasing CL Miles	0.00	6.23	0.00	0.00	0.00	6.23
	Total CL Miles	0.00	36.43	0.00	0.00	0.00	36.43
	Total Lane Miles	0.00	82.82	0.00	0.00	0.00	82.82

2020 OREGON MILEAGE REPORT
State Highway Mileage by Highway

Highway No.		Region 1	Region 2	Region 3	Region 4	Region 5	Total
031	ALBANY-CORVALLIS						
	Increasing CL Miles	0.00	11.29	0.00	0.00	0.00	11.29
	Decreasing CL Miles	0.00	0.90	0.00	0.00	0.00	0.90
	Total CL Miles	0.00	12.19	0.00	0.00	0.00	12.19
	Total Lane Miles	0.00	25.03	0.00	0.00	0.00	25.03
032	THREE RIVERS						
	Increasing CL Miles	0.00	24.97	0.00	0.00	0.00	24.97
	Decreasing CL Miles	0.00	0.00	0.00	0.00	0.00	0.00
	Total CL Miles	0.00	24.97	0.00	0.00	0.00	24.97
	Total Lane Miles	0.00	49.94	0.00	0.00	0.00	49.94
033	CORVALLIS-NEWPORT						
	Increasing CL Miles	0.00	51.93	0.00	0.00	0.00	51.93
	Decreasing CL Miles	0.00	1.24	0.00	0.00	0.00	1.24
	Total CL Miles	0.00	53.17	0.00	0.00	0.00	53.17
	Total Lane Miles	0.00	121.08	0.00	0.00	0.00	121.08
035	COOS BAY-ROSEBURG						
	Increasing CL Miles	0.00	0.00	76.12	0.00	0.00	76.12
	Decreasing CL Miles	0.00	0.00	3.03	0.00	0.00	3.03
	Total CL Miles	0.00	0.00	79.15	0.00	0.00	79.15
	Total Lane Miles	0.00	0.00	207.96	0.00	0.00	207.96
036	PENDLETON-COLD SPRINGS						
	Increasing CL Miles	0.00	0.00	0.00	0.00	30.11	30.11
	Decreasing CL Miles	0.00	0.00	0.00	0.00	0.00	0.00
	Total CL Miles	0.00	0.00	0.00	0.00	30.11	30.11
	Total Lane Miles	0.00	0.00	0.00	0.00	60.22	60.22
037	WILSON RIVER						
	Increasing CL Miles	0.00	51.55	0.00	0.00	0.00	51.55
	Decreasing CL Miles	0.00	0.76	0.00	0.00	0.00	0.76
	Total CL Miles	0.00	52.31	0.00	0.00	0.00	52.31
	Total Lane Miles	0.00	112.05	0.00	0.00	0.00	112.05
038	OREGON CAVES						
	Increasing CL Miles	0.00	0.00	19.33	0.00	0.00	19.33
	Decreasing CL Miles	0.00	0.00	0.00	0.00	0.00	0.00
	Total CL Miles	0.00	0.00	19.33	0.00	0.00	19.33
	Total Lane Miles	0.00	0.00	38.66	0.00	0.00	38.66

2020 OREGON MILEAGE REPORT
State Highway Mileage by Highway

Highway No.		Region 1	Region 2	Region 3	Region 4	Region 5	Total
039	SALMON RIVER						
	Increasing CL Miles	0.00	65.30	0.00	0.00	0.00	65.30
	Decreasing CL Miles	0.00	2.26	0.00	0.00	0.00	2.26
	Total CL Miles	0.00	67.56	0.00	0.00	0.00	67.56
	Total Lane Miles	0.00	147.45	0.00	0.00	0.00	147.45
040	BEAVERTON-HILLSDALE						
	Increasing CL Miles	3.04	0.00	0.00	0.00	0.00	3.04
	Decreasing CL Miles	0.00	0.00	0.00	0.00	0.00	0.00
	Total CL Miles	3.04	0.00	0.00	0.00	0.00	3.04
	Total Lane Miles	10.78	0.00	0.00	0.00	0.00	10.78
041	OCHOCO						
	Increasing CL Miles	0.00	0.00	0.00	97.78	0.00	97.78
	Decreasing CL Miles	0.00	0.00	0.00	0.66	0.00	0.66
	Total CL Miles	0.00	0.00	0.00	98.44	0.00	98.44
	Total Lane Miles	0.00	0.00	0.00	203.78	0.00	203.78
042	SHERMAN						
	Increasing CL Miles	0.00	0.00	0.00	69.86	0.00	69.86
	Decreasing CL Miles	0.00	0.00	0.00	0.00	0.00	0.00
	Total CL Miles	0.00	0.00	0.00	69.86	0.00	69.86
	Total Lane Miles	0.00	0.00	0.00	152.17	0.00	152.17
043	MONMOUTH-INDEPENDENCE						
	Increasing CL Miles	0.00	2.35	0.00	0.00	0.00	2.35
	Decreasing CL Miles	0.00	0.00	0.00	0.00	0.00	0.00
	Total CL Miles	0.00	2.35	0.00	0.00	0.00	2.35
	Total Lane Miles	0.00	4.70	0.00	0.00	0.00	4.70
044	WAPINITIA						
	Increasing CL Miles	0.00	0.00	0.00	25.85	0.00	25.85
	Decreasing CL Miles	0.00	0.00	0.00	0.11	0.00	0.11
	Total CL Miles	0.00	0.00	0.00	25.96	0.00	25.96
	Total Lane Miles	0.00	0.00	0.00	52.34	0.00	52.34
045	UMPQUA						
	Increasing CL Miles	0.00	0.00	58.15	0.00	0.00	58.15
	Decreasing CL Miles	0.00	0.00	0.46	0.00	0.00	0.46
	Total CL Miles	0.00	0.00	58.61	0.00	0.00	58.61
	Total Lane Miles	0.00	0.00	128.43	0.00	0.00	128.43

2020 OREGON MILEAGE REPORT
State Highway Mileage by Highway

Highway No.	Region 1	Region 2	Region 3	Region 4	Region 5	Total
046	NECANICUM					
Increasing CL Miles	0.00	18.91	0.00	0.00	0.00	18.91
Decreasing CL Miles	0.00	0.00	0.00	0.00	0.00	0.00
Total CL Miles	0.00	18.91	0.00	0.00	0.00	18.91
Total Lane Miles	0.00	37.82	0.00	0.00	0.00	37.82
047	SUNSET					
Increasing CL Miles	40.16	56.84	0.00	0.00	0.00	97.00
Decreasing CL Miles	18.86	2.48	0.00	0.00	0.00	21.34
Total CL Miles	59.02	59.32	0.00	0.00	0.00	118.34
Total Lane Miles	137.35	139.31	0.00	0.00	0.00	276.46
048	JOHN DAY-BURNS					
Increasing CL Miles	0.00	0.00	0.00	0.00	67.60	67.60
Decreasing CL Miles	0.00	0.00	0.00	0.00	0.00	0.00
Total CL Miles	0.00	0.00	0.00	0.00	67.60	67.60
Total Lane Miles	0.00	0.00	0.00	0.00	135.20	135.20
049	LAKEVIEW-BURNS					
Increasing CL Miles	0.00	0.00	0.00	89.75	0.00	89.75
Decreasing CL Miles	0.00	0.00	0.00	0.00	0.00	0.00
Total CL Miles	0.00	0.00	0.00	89.75	0.00	89.75
Total Lane Miles	0.00	0.00	0.00	179.50	0.00	179.50
050	KLAMATH FALLS-MALIN					
Increasing CL Miles	0.00	0.00	0.00	31.90	0.00	31.90
Decreasing CL Miles	0.00	0.00	0.00	1.41	0.00	1.41
Total CL Miles	0.00	0.00	0.00	33.31	0.00	33.31
Total Lane Miles	0.00	0.00	0.00	72.55	0.00	72.55
051	WILSONVILLE-HUBBARD					
Increasing CL Miles	0.00	5.94	0.00	0.00	0.00	5.94
Decreasing CL Miles	0.00	0.83	0.00	0.00	0.00	0.83
Total CL Miles	0.00	6.77	0.00	0.00	0.00	6.77
Total Lane Miles	0.00	12.54	0.00	0.00	0.00	12.54
052	HEPPNER					
Increasing CL Miles	0.00	0.00	0.00	9.15	74.65	83.80
Decreasing CL Miles	0.00	0.00	0.00	0.37	0.00	0.37
Total CL Miles	0.00	0.00	0.00	9.52	74.65	84.17
Total Lane Miles	0.00	0.00	0.00	18.19	149.30	167.49

2020 OREGON MILEAGE REPORT
State Highway Mileage by Highway

Highway No.		Region 1	Region 2	Region 3	Region 4	Region 5	Total
053	WARM SPRINGS						
	Increasing CL Miles	4.93	0.00	0.00	55.49	0.00	60.42
	Decreasing CL Miles	0.00	0.00	0.00	0.45	0.00	0.45
	Total CL Miles	4.93	0.00	0.00	55.94	0.00	60.87
	Total Lane Miles	11.25	0.00	0.00	129.68	0.00	140.93
054	UMATILLA-STANFIELD						
	Increasing CL Miles	0.00	0.00	0.00	0.00	13.42	13.42
	Decreasing CL Miles	0.00	0.00	0.00	0.00	0.35	0.35
	Total CL Miles	0.00	0.00	0.00	0.00	13.77	13.77
	Total Lane Miles	0.00	0.00	0.00	0.00	51.50	51.50
058	ALBANY-JUNCTION CITY						
	Increasing CL Miles	0.00	33.71	0.00	0.00	0.00	33.71
	Decreasing CL Miles	0.00	1.62	0.00	0.00	0.00	1.62
	Total CL Miles	0.00	35.33	0.00	0.00	0.00	35.33
	Total Lane Miles	0.00	83.38	0.00	0.00	0.00	83.38
060	ROGUE RIVER						
	Increasing CL Miles	0.00	0.00	16.07	0.00	0.00	16.07
	Decreasing CL Miles	0.00	0.00	0.54	0.00	0.00	0.54
	Total CL Miles	0.00	0.00	16.61	0.00	0.00	16.61
	Total Lane Miles	0.00	0.00	31.61	0.00	0.00	31.61
061	STADIUM FREEWAY						
	Increasing CL Miles	12.17	0.00	0.00	0.00	0.00	12.17
	Decreasing CL Miles	4.39	0.00	0.00	0.00	0.00	4.39
	Total CL Miles	16.56	0.00	0.00	0.00	0.00	16.56
	Total Lane Miles	35.70	0.00	0.00	0.00	0.00	35.70
062	FLORENCE-EUGENE						
	Increasing CL Miles	0.00	53.88	0.00	0.00	0.00	53.88
	Decreasing CL Miles	0.00	0.07	0.00	0.00	0.00	0.07
	Total CL Miles	0.00	53.95	0.00	0.00	0.00	53.95
	Total Lane Miles	0.00	116.31	0.00	0.00	0.00	116.31
063	ROGUE VALLEY						
	Increasing CL Miles	0.00	0.00	18.91	0.00	0.00	18.91
	Decreasing CL Miles	0.00	0.00	0.92	0.00	0.00	0.92
	Total CL Miles	0.00	0.00	19.83	0.00	0.00	19.83
	Total Lane Miles	0.00	0.00	59.28	0.00	0.00	59.28

2020 OREGON MILEAGE REPORT
State Highway Mileage by Highway

Highway No.	Region 1	Region 2	Region 3	Region 4	Region 5	Total
064 EAST PORTLAND FREEWAY						
Increasing CL Miles	55.71	0.00	0.00	0.00	0.00	55.71
Decreasing CL Miles	27.00	0.00	0.00	0.00	0.00	27.00
Total CL Miles	82.71	0.00	0.00	0.00	0.00	82.71
Total Lane Miles	205.00	0.00	0.00	0.00	0.00	205.00
066 LA GRANDE-BAKER						
Increasing CL Miles	0.00	0.00	0.00	0.00	55.72	55.72
Decreasing CL Miles	0.00	0.00	0.00	0.00	0.96	0.96
Total CL Miles	0.00	0.00	0.00	0.00	56.68	56.68
Total Lane Miles	0.00	0.00	0.00	0.00	114.59	114.59
067 PENDLETON						
Increasing CL Miles	0.00	0.00	0.00	0.00	7.52	7.52
Decreasing CL Miles	0.00	0.00	0.00	0.00	2.16	2.16
Total CL Miles	0.00	0.00	0.00	0.00	9.68	9.68
Total Lane Miles	0.00	0.00	0.00	0.00	16.83	16.83
068 CASCADE HWY NORTH						
Increasing CL Miles	12.26	0.00	0.00	0.00	0.00	12.26
Decreasing CL Miles	0.55	0.00	0.00	0.00	0.00	0.55
Total CL Miles	12.81	0.00	0.00	0.00	0.00	12.81
Total Lane Miles	43.52	0.00	0.00	0.00	0.00	43.52
069 BELTLINE						
Increasing CL Miles	0.00	22.11	0.00	0.00	0.00	22.11
Decreasing CL Miles	0.00	8.63	0.00	0.00	0.00	8.63
Total CL Miles	0.00	30.74	0.00	0.00	0.00	30.74
Total Lane Miles	0.00	58.83	0.00	0.00	0.00	58.83
070 MCNARY						
Increasing CL Miles	0.00	0.00	0.00	0.00	14.46	14.46
Decreasing CL Miles	0.00	0.00	0.00	0.00	10.78	10.78
Total CL Miles	0.00	0.00	0.00	0.00	25.24	25.24
Total Lane Miles	0.00	0.00	0.00	0.00	47.12	47.12
071 WHITNEY						
Increasing CL Miles	0.00	0.00	0.00	0.00	50.96	50.96
Decreasing CL Miles	0.00	0.00	0.00	0.00	0.00	0.00
Total CL Miles	0.00	0.00	0.00	0.00	50.96	50.96
Total Lane Miles	0.00	0.00	0.00	0.00	101.92	101.92

2020 OREGON MILEAGE REPORT
State Highway Mileage by Highway

Highway No.		Region 1	Region 2	Region 3	Region 4	Region 5	Total
072	SALEM						
	Increasing CL Miles	0.00	10.23	0.00	0.00	0.00	10.23
	Decreasing CL Miles	0.00	3.88	0.00	0.00	0.00	3.88
	Total CL Miles	0.00	14.11	0.00	0.00	0.00	14.11
	Total Lane Miles	0.00	39.37	0.00	0.00	0.00	39.37
075	SUNRISE EXPRESSWAY						
	Increasing CL Miles	2.79	0.00	0.00	0.00	0.00	2.79
	Decreasing CL Miles	0.00	0.00	0.00	0.00	0.00	0.00
	Total CL Miles	2.79	0.00	0.00	0.00	0.00	2.79
	Total Lane Miles	7.54	0.00	0.00	0.00	0.00	7.54
081	PACIFIC HIGHWAY EAST						
	Increasing CL Miles	30.16	23.37	0.00	0.00	0.00	53.53
	Decreasing CL Miles	4.27	0.57	0.00	0.00	0.00	4.84
	Total CL Miles	34.43	23.94	0.00	0.00	0.00	58.37
	Total Lane Miles	109.74	54.89	0.00	0.00	0.00	164.63
091	PACIFIC HIGHWAY WEST						
	Increasing CL Miles	21.45	106.66	0.00	0.00	0.00	128.11
	Decreasing CL Miles	8.58	9.88	0.00	0.00	0.00	18.46
	Total CL Miles	30.03	116.54	0.00	0.00	0.00	146.57
	Total Lane Miles	74.4	272.84	0.00	0.00	0.00	347.57
092	LOWER COLUMBIA RIVER						
	Increasing CL Miles	19.91	83.69	0.00	0.00	0.00	103.60
	Decreasing CL Miles	1.00	2.14	0.00	0.00	0.00	3.14
	Total CL Miles	20.91	85.83	0.00	0.00	0.00	106.74
	Total Lane Miles	74.46	211.84	0.00	0.00	0.00	286.30
100	HISTORIC COLUMBIA RIVER						
	Increasing CL Miles	27.02	0.00	0.00	15.46	0.00	42.48
	Decreasing CL Miles	1.48	0.00	0.00	0.00	0.00	1.48
	Total CL Miles	28.50	0.00	0.00	15.46	0.00	43.96
	Total Lane Miles	54.64	0.00	0.00	30.92	0.00	85.56
102	NEHALEM						
	Increasing CL Miles	0.00	87.50	0.00	0.00	0.00	87.50
	Decreasing CL Miles	0.00	1.99	0.00	0.00	0.00	1.99
	Total CL Miles	0.00	89.49	0.00	0.00	0.00	89.49
	Total Lane Miles	0.00	175.35	0.00	0.00	0.00	175.35

2020 OREGON MILEAGE REPORT
State Highway Mileage by Highway

Highway No.		Region 1	Region 2	Region 3	Region 4	Region 5	Total
103	FISHHAWK FALLS						
	Increasing CL Miles	0.00	9.02	0.00	0.00	0.00	9.02
	Decreasing CL Miles	0.00	0.00	0.00	0.00	0.00	0.00
	Total CL Miles	0.00	9.02	0.00	0.00	0.00	9.02
	Total Lane Miles	0.00	18.04	0.00	0.00	0.00	18.04
104	FORT STEVENS						
	Increasing CL Miles	0.00	6.03	0.00	0.00	0.00	6.03
	Decreasing CL Miles	0.00	0.00	0.00	0.00	0.00	0.00
	Total CL Miles	0.00	6.03	0.00	0.00	0.00	6.03
	Total Lane Miles	0.00	12.06	0.00	0.00	0.00	12.06
105	WARRENTON-ASTORIA						
	Increasing CL Miles	0.00	8.07	0.00	0.00	0.00	8.07
	Decreasing CL Miles	0.00	0.08	0.00	0.00	0.00	0.08
	Total CL Miles	0.00	8.15	0.00	0.00	0.00	8.15
	Total Lane Miles	0.00	16.70	0.00	0.00	0.00	16.70
110	MIST-CLATSKANIE						
	Increasing CL Miles	0.00	11.93	0.00	0.00	0.00	11.93
	Decreasing CL Miles	0.00	0.00	0.00	0.00	0.00	0.00
	Total CL Miles	0.00	11.93	0.00	0.00	0.00	11.93
	Total Lane Miles	0.00	23.86	0.00	0.00	0.00	23.86
120	SWIFT						
	Increasing CL Miles	0.85	0.00	0.00	0.00	0.00	0.85
	Decreasing CL Miles	0.00	0.00	0.00	0.00	0.00	0.00
	Total CL Miles	0.85	0.00	0.00	0.00	0.00	0.85
	Total Lane Miles	1.72	0.00	0.00	0.00	0.00	1.72
123	NORTHEAST PORTLAND						
	Increasing CL Miles	16.01	0.00	0.00	0.00	0.00	16.01
	Decreasing CL Miles	0.42	0.00	0.00	0.00	0.00	0.42
	Total CL Miles	16.43	0.00	0.00	0.00	0.00	16.43
	Total Lane Miles	51.43	0.00	0.00	0.00	0.00	51.43
127	CORNELIUS PASS						
	Increasing CL Miles	7.95	0.00	0.00	0.00	0.00	7.95
	Decreasing CL Miles	0.00	0.00	0.00	0.00	0.00	0.00
	Total CL Miles	7.95	0.00	0.00	0.00	0.00	7.95
	Total Lane Miles	16.86	0.00	0.00	0.00	0.00	16.86

2020 OREGON MILEAGE REPORT
State Highway Mileage by Highway

Highway No.		Region 1	Region 2	Region 3	Region 4	Region 5	Total
130	LITTLE NESTUCCA						
	Increasing CL Miles	0.00	9.40	0.00	0.00	0.00	9.40
	Decreasing CL Miles	0.00	0.00	0.00	0.00	0.00	0.00
	Total CL Miles	0.00	9.40	0.00	0.00	0.00	9.40
	Total Lane Miles	0.00	18.63	0.00	0.00	0.00	18.63
131	NETARTS						
	Increasing CL Miles	0.00	9.08	0.00	0.00	0.00	9.08
	Decreasing CL Miles	0.00	0.00	0.00	0.00	0.00	0.00
	Total CL Miles	0.00	9.08	0.00	0.00	0.00	9.08
	Total Lane Miles	0.00	18.41	0.00	0.00	0.00	18.41
132	DELTA HIGHWAY						
	Increasing CL Miles	0.00	4.69	0.00	0.00	0.00	4.69
	Decreasing CL Miles	0.00	2.02	0.00	0.00	0.00	2.02
	Total CL Miles	0.00	6.71	0.00	0.00	0.00	6.71
	Total Lane Miles	0.00	11.05	0.00	0.00	0.00	11.05
138	NORTH UMPQUA HIGHWAY EAST						
	Increasing CL Miles	0.00	0.00	102.93	0.00	0.00	102.93
	Decreasing CL Miles	0.00	0.00	0.71	0.00	0.00	0.71
	Total CL Miles	0.00	0.00	103.64	0.00	0.00	103.64
	Total Lane Miles	0.00	0.00	242.68	0.00	0.00	242.68
140	HILLSBORO-SILVERTON						
	Increasing CL Miles	10.05	41.68	0.00	0.00	0.00	51.73
	Decreasing CL Miles	0.00	0.40	0.00	0.00	0.00	0.40
	Total CL Miles	10.05	42.08	0.00	0.00	0.00	52.13
	Total Lane Miles	20.30	86.02	0.00	0.00	0.00	106.32
141	BEAVERTON-TUALATIN						
	Increasing CL Miles	7.59	0.00	0.00	0.00	0.00	7.59
	Decreasing CL Miles	0.55	0.00	0.00	0.00	0.00	0.55
	Total CL Miles	8.14	0.00	0.00	0.00	0.00	8.14
	Total Lane Miles	17.22	0.00	0.00	0.00	0.00	17.22
142	FARMINGTON						
	Increasing CL Miles	1.50	0.00	0.00	0.00	0.00	1.50
	Decreasing CL Miles	0.00	0.00	0.00	0.00	0.00	0.00
	Total CL Miles	1.50	0.00	0.00	0.00	0.00	1.50
	Total Lane Miles	3.00	0.00	0.00	0.00	0.00	3.00

2020 OREGON MILEAGE REPORT
State Highway Mileage by Highway

Highway No.		Region 1	Region 2	Region 3	Region 4	Region 5	Total
143	SCHOLLS						
	Increasing CL Miles	0.96	0.00	0.00	0.00	0.00	0.96
	Decreasing CL Miles	0.00	0.00	0.00	0.00	0.00	0.00
	Total CL Miles	0.96	0.00	0.00	0.00	0.00	0.96
	Total Lane Miles	2.76	0.00	0.00	0.00	0.00	2.76
144	BEAVERTON-TIGARD						
	Increasing CL Miles	18.69	0.00	0.00	0.00	0.00	18.69
	Decreasing CL Miles	7.34	0.00	0.00	0.00	0.00	7.34
	Total CL Miles	26.03	0.00	0.00	0.00	0.00	26.03
	Total Lane Miles	55.63	0.00	0.00	0.00	0.00	55.63
150	SALEM-DAYTON						
	Increasing CL Miles	0.00	21.06	0.00	0.00	0.00	21.06
	Decreasing CL Miles	0.00	2.43	0.00	0.00	0.00	2.43
	Total CL Miles	0.00	23.49	0.00	0.00	0.00	23.49
	Total Lane Miles	0.00	47.68	0.00	0.00	0.00	47.68
151	YAMHILL-NEWBERG						
	Increasing CL Miles	0.00	11.50	0.00	0.00	0.00	11.50
	Decreasing CL Miles	0.00	0.00	0.00	0.00	0.00	0.00
	Total CL Miles	0.00	11.50	0.00	0.00	0.00	11.50
	Total Lane Miles	0.00	23.00	0.00	0.00	0.00	23.00
153	BELLEVUE-HOPEWELL						
	Increasing CL Miles	0.00	14.33	0.00	0.00	0.00	14.33
	Decreasing CL Miles	0.00	0.00	0.00	0.00	0.00	0.00
	Total CL Miles	0.00	14.33	0.00	0.00	0.00	14.33
	Total Lane Miles	0.00	28.66	0.00	0.00	0.00	28.66
154	LAFAYETTE						
	Increasing CL Miles	0.00	6.26	0.00	0.00	0.00	6.26
	Decreasing CL Miles	0.00	0.00	0.00	0.00	0.00	0.00
	Total CL Miles Total	0.00	6.26	0.00	0.00	0.00	6.26
	Lane Miles	0.00	12.52	0.00	0.00	0.00	12.52
155	AMITY-DAYTON						
	Increasing CL Miles	0.00	9.19	0.00	0.00	0.00	9.19
	Decreasing CL Miles	0.00	0.00	0.00	0.00	0.00	0.00
	Total CL Miles	0.00	9.19	0.00	0.00	0.00	9.19
	Total Lane Miles	0.00	18.30	0.00	0.00	0.00	18.30

2020 OREGON MILEAGE REPORT
State Highway Mileage by Highway

Highway No.		Region 1	Region 2	Region 3	Region 4	Region 5	Total
157	WILLAMINA-SHERIDAN						
	Increasing CL Miles	0.00	8.87	0.00	0.00	0.00	8.87
	Decreasing CL Miles	0.00	0.55	0.00	0.00	0.00	0.55
	Total CL Miles	0.00	9.42	0.00	0.00	0.00	9.42
	Total Lane Miles	0.00	17.47	0.00	0.00	0.00	17.47
160	CASCADE HWY SOUTH						
	Increasing CL Miles	16.71	13.61	0.00	0.00	0.00	30.32
	Decreasing CL Miles	2.20	0.00	0.00	0.00	0.00	2.20
	Total CL Miles	18.91	13.61	0.00	0.00	0.00	32.52
	Total Lane Miles	43.96	27.22	0.00	0.00	0.00	71.18
161	WOODBURN-ESTACADA						
	Increasing CL Miles	22.20	11.38	0.00	0.00	0.00	33.58
	Decreasing CL Miles	0.07	0.00	0.00	0.00	0.00	0.07
	Total CL Miles	22.27	11.38	0.00	0.00	0.00	33.65
	Total Lane Miles	44.50	22.61	0.00	0.00	0.00	67.11
162	NORTH SANTIAM						
	Increasing CL Miles	0.00	90.47	0.00	0.00	0.00	90.47
	Decreasing CL Miles	0.00	10.15	0.00	0.00	0.00	10.15
	Total CL Miles	0.00	100.62	0.00	0.00	0.00	100.62
	Total Lane Miles	0.00	219.31	0.00	0.00	0.00	219.31
163	SILVER CREEK FALLS						
	Increasing CL Miles	0.00	32.54	0.00	0.00	0.00	32.54
	Decreasing CL Miles	0.00	0.28	0.00	0.00	0.00	0.28
	Total CL Miles	0.00	32.82	0.00	0.00	0.00	32.82
	Total Lane Miles	0.00	64.86	0.00	0.00	0.00	64.86
164	JEFFERSON						
	Increasing CL Miles	0.00	9.27	0.00	0.00	0.00	9.27
	Decreasing CL Miles	0.00	1.00	0.00	0.00	0.00	1.00
	Total CL Miles	0.00	10.27	0.00	0.00	0.00	10.27
	Total Lane Miles	0.00	18.61	0.00	0.00	0.00	18.61
171	CLACKAMAS						
	Increasing CL Miles	51.86	0.00	0.00	0.00	0.00	51.86
	Decreasing CL Miles	2.40	0.00	0.00	0.00	0.00	2.40
	Total CL Miles	54.26	0.00	0.00	0.00	0.00	54.26
	Total Lane Miles	127.94	0.00	0.00	0.00	0.00	127.94

2020 OREGON MILEAGE REPORT
State Highway Mileage by Highway

Highway No.		Region 1	Region 2	Region 3	Region 4	Region 5	Total
172	EAGLE CREEK-SANDY						
	Increasing CL Miles	4.63	0.00	0.00	0.00	0.00	4.63
	Decreasing CL Miles	0.00	0.00	0.00	0.00	0.00	0.00
	Total CL Miles	4.63	0.00	0.00	0.00	0.00	4.63
	Total Lane Miles	9.26	0.00	0.00	0.00	0.00	9.26
173	TIMBERLINE						
	Increasing CL Miles	5.32	0.00	0.00	0.00	0.00	5.32
	Decreasing CL Miles	0.54	0.00	0.00	0.00	0.00	0.54
	Total CL Miles	5.86	0.00	0.00	0.00	0.00	5.86
	Total Lane Miles	10.75	0.00	0.00	0.00	0.00	10.75
174	CLACKAMAS-BORING						
	Increasing CL Miles	9.13	0.00	0.00	0.00	0.00	9.13
	Decreasing CL Miles	0.41	0.00	0.00	0.00	0.00	0.41
	Total CL Miles	9.54	0.00	0.00	0.00	0.00	9.54
	Total Lane Miles	19.08	0.00	0.00	0.00	0.00	19.08
180	EDDYVILLE-BLODGETT						
	Increasing CL Miles	0.00	19.18	0.00	0.00	0.00	19.18
	Decreasing CL Miles	0.00	0.00	0.00	0.00	0.00	0.00
	Total CL Miles	0.00	19.18	0.00	0.00	0.00	19.18
	Total Lane Miles	0.00	38.36	0.00	0.00	0.00	38.36
181	SILETZ						
	Increasing CL Miles	0.00	31.63	0.00	0.00	0.00	31.63
	Decreasing CL Miles	0.00	0.00	0.00	0.00	0.00	0.00
	Total CL Miles	0.00	31.63	0.00	0.00	0.00	31.63
	Total Lane Miles	0.00	63.93	0.00	0.00	0.00	63.93
189	DALLAS-RICKREALL						
	Increasing CL Miles	0.00	5.25	0.00	0.00	0.00	5.25
	Decreasing CL Miles	0.00	0.00	0.00	0.00	0.00	0.00
	Total CL Miles	0.00	5.25	0.00	0.00	0.00	5.25
	Total Lane Miles	0.00	10.19	0.00	0.00	0.00	10.19
191	KINGS VALLEY						
	Increasing CL Miles	0.00	31.40	0.00	0.00	0.00	31.40
	Decreasing CL Miles	0.00	0.51	0.00	0.00	0.00	0.51
	Total CL Miles	0.00	31.91	0.00	0.00	0.00	31.91
	Total Lane Miles	0.00	63.79	0.00	0.00	0.00	63.79

2020 OREGON MILEAGE REPORT
State Highway Mileage by Highway

Highway No.		Region 1	Region 2	Region 3	Region 4	Region 5	Total
193	INDEPENDENCE						
	Increasing CL Miles	0.00	6.65	0.00	0.00	0.00	6.65
	Decreasing CL Miles	0.00	0.00	0.00	0.00	0.00	0.00
	Total CL Miles	0.00	6.65	0.00	0.00	0.00	6.65
	Total Lane Miles	0.00	13.15	0.00	0.00	0.00	13.15
194	MONMOUTH						
	Increasing CL Miles	0.00	7.56	0.00	0.00	0.00	7.56
	Decreasing CL Miles	0.00	0.00	0.00	0.00	0.00	0.00
	Total CL Miles	0.00	7.56	0.00	0.00	0.00	7.56
	Total Lane Miles	0.00	15.12	0.00	0.00	0.00	15.12
200	TERRITORIAL						
	Increasing CL Miles	0.00	2.06	0.00	0.00	0.00	2.06
	Decreasing CL Miles	0.00	0.00	0.00	0.00	0.00	0.00
	Total CL Miles	0.00	2.06	0.00	0.00	0.00	2.06
	Total Lane Miles	0.00	4.08	0.00	0.00	0.00	4.08
201	ALSEA-DEADWOOD						
	Increasing CL Miles	0.00	9.49	0.00	0.00	0.00	9.49
	Decreasing CL Miles	0.00	0.00	0.00	0.00	0.00	0.00
	Total CL Miles	0.00	9.49	0.00	0.00	0.00	9.49
	Total Lane Miles	0.00	18.98	0.00	0.00	0.00	18.98
210	CORVALLIS-LEBANON						
	Increasing CL Miles	0.00	22.44	0.00	0.00	0.00	22.44
	Decreasing CL Miles	0.00	0.42	0.00	0.00	0.00	0.42
	Total CL Miles	0.00	22.86	0.00	0.00	0.00	22.86
	Total Lane Miles	0.00	72.91	0.00	0.00	0.00	72.91
211	ALBANY-LYONS						
	Increasing CL Miles	0.00	25.77	0.00	0.00	0.00	25.77
	Decreasing CL Miles	0.00	0.00	0.00	0.00	0.00	0.00
	Total CL Miles	0.00	25.77	0.00	0.00	0.00	25.77
	Total Lane Miles	0.00	51.46	0.00	0.00	0.00	51.46
212	HALSEY-SWEET HOME						
	Increasing CL Miles	0.00	21.91	0.00	0.00	0.00	21.91
	Decreasing CL Miles	0.00	0.00	0.00	0.00	0.00	0.00
	Total CL Miles	0.00	21.91	0.00	0.00	0.00	21.91
	Total Lane Miles	0.00	43.31	0.00	0.00	0.00	43.31

2020 OREGON MILEAGE REPORT
State Highway Mileage by Highway

Highway No.		Region 1	Region 2	Region 3	Region 4	Region 5	Total
215	CLEAR LAKE-BELKNAP SPRINGS						
	Increasing CL Miles	0.00	19.81	0.00	0.00	0.00	19.81
	Decreasing CL Miles	0.00	0.19	0.00	0.00	0.00	0.19
	Total CL Miles	0.00	20.00	0.00	0.00	0.00	20.00
	Total Lane Miles	0.00	40.68	0.00	0.00	0.00	40.68
225	MCVAY						
	Increasing CL Miles	0.00	2.73	0.00	0.00	0.00	2.73
	Decreasing CL Miles	0.00	0.33	0.00	0.00	0.00	0.33
	Total CL Miles	0.00	3.06	0.00	0.00	0.00	3.06
	Total Lane Miles	0.00	5.34	0.00	0.00	0.00	5.34
226	GOSHEN-DIVIDE						
	Increasing CL Miles	0.00	20.63	0.00	0.00	0.00	20.63
	Decreasing CL Miles	0.00	1.07	0.00	0.00	0.00	1.07
	Total CL Miles	0.00	21.70	0.00	0.00	0.00	21.70
	Total Lane Miles	0.00	41.97	0.00	0.00	0.00	41.97
227	EUGENE-SPRINGFIELD						
	Increasing CL Miles	0.00	16.96	0.00	0.00	0.00	16.96
	Decreasing CL Miles	0.00	9.98	0.00	0.00	0.00	9.98
	Total CL Miles	0.00	26.94	0.00	0.00	0.00	26.94
	Total Lane Miles	0.00	55.03	0.00	0.00	0.00	55.03
228	SPRINGFIELD						
	Increasing CL Miles	0.00	1.72	0.00	0.00	0.00	1.72
	Decreasing CL Miles	0.00	1.27	0.00	0.00	0.00	1.27
	Total CL Miles	0.00	2.99	0.00	0.00	0.00	2.99
	Total Lane Miles	0.00	5.29	0.00	0.00	0.00	5.29
229	MAPLETON-JUNCTION CITY						
	Increasing CL Miles	0.00	51.58	0.00	0.00	0.00	51.58
	Decreasing CL Miles	0.00	0.00	0.00	0.00	0.00	0.00
	Total CL Miles	0.00	51.58	0.00	0.00	0.00	51.58
	Total Lane Miles	0.00	106.19	0.00	0.00	0.00	106.19
231	ELKTON-SUTHERLIN						
	Increasing CL Miles	0.00	0.00	25.20	0.00	0.00	25.20
	Decreasing CL Miles	0.00	0.00	0.00	0.00	0.00	0.00
	Total CL Miles	0.00	0.00	25.20	0.00	0.00	25.20
	Total Lane Miles	0.00	0.00	51.19	0.00	0.00	51.19

2020 OREGON MILEAGE REPORT
State Highway Mileage by Highway

Highway No.		Region 1	Region 2	Region 3	Region 4	Region 5	Total
233	WEST DIAMOND LAKE						
	Increasing CL Miles	0.00	0.00	23.80	0.00	0.00	23.80
	Decreasing CL Miles	0.00	0.00	0.00	0.00	0.00	0.00
	Total CL Miles	0.00	0.00	23.80	0.00	0.00	23.80
	Total Lane Miles	0.00	0.00	48.00	0.00	0.00	48.00
240	CAPE ARAGO						
	Increasing CL Miles	0.00	0.00	8.74	0.00	0.00	8.74
	Decreasing CL Miles	0.00	0.00	0.23	0.00	0.00	0.23
	Total CL Miles	0.00	0.00	8.97	0.00	0.00	8.97
	Total Lane Miles	0.00	0.00	22.26	0.00	0.00	22.26
241	COOS RIVER						
	Increasing CL Miles	0.00	0.00	17.57	0.00	0.00	17.57
	Decreasing CL Miles	0.00	0.00	0.07	0.00	0.00	0.07
	Total CL Miles	0.00	0.00	17.64	0.00	0.00	17.64
	Total Lane Miles	0.00	0.00	35.24	0.00	0.00	35.24
242	POWERS						
	Increasing CL Miles	0.00	0.00	18.93	0.00	0.00	18.93
	Decreasing CL Miles	0.00	0.00	0.33	0.00	0.00	0.33
	Total CL Miles	0.00	0.00	19.26	0.00	0.00	19.26
	Total Lane Miles	0.00	0.00	38.13	0.00	0.00	38.13
244	COQUILLE-BANDON						
	Increasing CL Miles	0.00	0.00	16.93	0.00	0.00	16.93
	Decreasing CL Miles	0.00	0.00	0.00	0.00	0.00	0.00
	Total CL Miles	0.00	0.00	16.93	0.00	0.00	16.93
	Total Lane Miles	0.00	0.00	33.90	0.00	0.00	33.90
250	CAPE BLANCO						
	Increasing CL Miles	0.00	0.00	2.42	0.00	0.00	2.42
	Decreasing CL Miles	0.00	0.00	0.00	0.00	0.00	0.00
	Total CL Miles	0.00	0.00	2.42	0.00	0.00	2.42
	Total Lane Miles	0.00	0.00	4.84	0.00	0.00	4.84
251	PORT ORFORD						
	Increasing CL Miles	0.00	0.00	0.76	0.00	0.00	0.76
	Decreasing CL Miles	0.00	0.00	0.00	0.00	0.00	0.00
	Total CL Miles	0.00	0.00	0.76	0.00	0.00	0.76
	Total Lane Miles	0.00	0.00	1.52	0.00	0.00	1.52

2020 OREGON MILEAGE REPORT
State Highway Mileage by Highway

Highway No.		Region 1	Region 2	Region 3	Region 4	Region 5	Total
255	CARPENTERVILLE						
	Increasing CL Miles	0.00	0.00	25.86	0.00	0.00	25.86
	Decreasing CL Miles	0.00	0.00	0.00	0.00	0.00	0.00
	Total CL Miles	0.00	0.00	25.86	0.00	0.00	25.86
	Total Lane Miles	0.00	0.00	51.72	0.00	0.00	51.72
260	ROGUE RIVER LOOP						
	Increasing CL Miles	0.00	0.00	9.31	0.00	0.00	9.31
	Decreasing CL Miles	0.00	0.00	0.00	0.00	0.00	0.00
	Total CL Miles	0.00	0.00	9.31	0.00	0.00	9.31
	Total Lane Miles	0.00	0.00	18.62	0.00	0.00	18.62
270	LAKE OF THE WOODS						
	Increasing CL Miles	0.00	0.00	24.98	53.00	0.00	77.98
	Decreasing CL Miles	0.00	0.00	0.48	0.00	0.00	0.48
	Total CL Miles	0.00	0.00	25.46	53.00	0.00	78.46
	Total Lane Miles	0.00	0.00	52.55	121.91	0.00	174.46
271	SAMS VALLEY						
	Increasing CL Miles	0.00	0.00	17.78	0.00	0.00	17.78
	Decreasing CL Miles	0.00	0.00	0.00	0.00	0.00	0.00
	Total CL Miles	0.00	0.00	17.78	0.00	0.00	17.78
	Total Lane Miles	0.00	0.00	35.56	0.00	0.00	35.56
272	JACKSONVILLE						
	Increasing CL Miles	0.00	0.00	38.97	0.00	0.00	38.97
	Decreasing CL Miles	0.00	0.00	0.92	0.00	0.00	0.92
	Total CL Miles	0.00	0.00	39.89	0.00	0.00	39.89
	Total Lane Miles	0.00	0.00	83.35	0.00	0.00	83.35
273	SISKIYOU						
	Increasing CL Miles	0.00	0.00	12.94	0.00	0.00	12.94
	Decreasing CL Miles	0.00	0.00	0.34	0.00	0.00	0.34
	Total CL Miles	0.00	0.00	13.28	0.00	0.00	13.28
	Total Lane Miles	0.00	0.00	25.88	0.00	0.00	25.88
281	HOOD RIVER						
	Increasing CL Miles	19.02	0.00	0.00	0.00	0.00	19.02
	Decreasing CL Miles	0.45	0.00	0.00	0.00	0.00	0.45
	Total CL Miles	19.47	0.00	0.00	0.00	0.00	19.47
	Total Lane Miles	39.77	0.00	0.00	0.00	0.00	39.77

2020 OREGON MILEAGE REPORT
State Highway Mileage by Highway

Highway No.		Region 1	Region 2	Region 3	Region 4	Region 5	Total
282	ODELL						
	Increasing CL Miles	3.50	0.00	0.00	0.00	0.00	3.50
	Decreasing CL Miles	0.00	0.00	0.00	0.00	0.00	0.00
	Total CL Miles	3.50	0.00	0.00	0.00	0.00	3.50
	Total Lane Miles	6.95	0.00	0.00	0.00	0.00	6.95
290	SHERARS BRIDGE						
	Increasing CL Miles	0.00	0.00	0.00	28.47	0.00	28.47
	Decreasing CL Miles	0.00	0.00	0.00	0.00	0.00	0.00
	Total CL Miles	0.00	0.00	0.00	28.47	0.00	28.47
	Total Lane Miles	0.00	0.00	0.00	56.94	0.00	56.94
291	SHANIKO-FOSSIL						
	Increasing CL Miles	0.00	0.00	0.00	42.29	0.00	42.29
	Decreasing CL Miles	0.00	0.00	0.00	0.00	0.00	0.00
	Total CL Miles	0.00	0.00	0.00	42.29	0.00	42.29
	Total Lane Miles	0.00	0.00	0.00	84.58	0.00	84.58
292	MOSIER-THE DALLES						
	Increasing CL Miles	0.00	0.00	0.00	2.01	0.00	2.01
	Decreasing CL Miles	0.00	0.00	0.00	0.11	0.00	0.11
	Total CL Miles	0.00	0.00	0.00	2.12	0.00	2.12
	Total Lane Miles	0.00	0.00	0.00	3.55	0.00	3.55
293	ANTELOPE						
	Increasing CL Miles	0.00	0.00	0.00	14.55	0.00	14.55
	Decreasing CL Miles	0.00	0.00	0.00	0.00	0.00	0.00
	Total CL Miles	0.00	0.00	0.00	14.55	0.00	14.55
	Total Lane Miles	0.00	0.00	0.00	29.10	0.00	29.10
300	WASCO-HEPPNER						
	Increasing CL Miles	0.00	0.00	0.00	56.56	29.26	85.82
	Decreasing CL Miles	0.00	0.00	0.00	0.00	0.00	0.00
	Total CL Miles	0.00	0.00	0.00	56.56	29.26	85.82
	Total Lane Miles	0.00	0.00	0.00	113.12	58.52	171.64
301	CELILO-WASCO						
	Increasing CL Miles	0.00	0.00	0.00	16.29	0.00	16.29
	Decreasing CL Miles	0.00	0.00	0.00	0.28	0.00	0.28
	Total CL Miles	0.00	0.00	0.00	16.57	0.00	16.57
	Total Lane Miles	0.00	0.00	0.00	32.01	0.00	32.01

2020 OREGON MILEAGE REPORT
State Highway Mileage by Highway

Highway No.		Region 1	Region 2	Region 3	Region 4	Region 5	Total
320	LEXINGTON-ECHO						
	Increasing CL Miles	0.00	0.00	0.00	0.00	37.03	37.03
	Decreasing CL Miles	0.00	0.00	0.00	0.00	0.00	0.00
	Total CL Miles	0.00	0.00	0.00	0.00	37.03	37.03
	Total Lane Miles	0.00	0.00	0.00	0.00	74.06	74.06
321	HEPPNER-SPRAY						
	Increasing CL Miles	0.00	0.00	0.00	0.00	40.93	40.93
	Decreasing CL Miles	0.00	0.00	0.00	0.00	0.00	0.00
	Total CL Miles	0.00	0.00	0.00	0.00	40.93	40.93
	Total Lane Miles	0.00	0.00	0.00	0.00	81.86	81.86
330	WESTON-ELGIN						
	Increasing CL Miles	0.00	0.00	0.00	0.00	42.04	42.04
	Decreasing CL Miles	0.00	0.00	0.00	0.00	0.22	0.22
	Total CL Miles	0.00	0.00	0.00	0.00	42.26	42.26
	Total Lane Miles	0.00	0.00	0.00	0.00	89.93	89.93
331	UMATILLA MISSION						
	Increasing CL Miles	0.00	0.00	0.00	0.00	5.06	5.06
	Decreasing CL Miles	0.00	0.00	0.00	0.00	0.31	0.31
	Total CL Miles	0.00	0.00	0.00	0.00	5.37	5.37
	Total Lane Miles	0.00	0.00	0.00	0.00	10.01	10.01
332	SUNNYSIDE-UMAPINE						
	Increasing CL Miles	0.00	0.00	0.00	0.00	7.93	7.93
	Decreasing CL Miles	0.00	0.00	0.00	0.00	0.00	0.00
	Total CL Miles	0.00	0.00	0.00	0.00	7.93	7.93
	Total Lane Miles	0.00	0.00	0.00	0.00	15.86	15.86
333	HERMISTON						
	Increasing CL Miles	0.00	0.00	0.00	0.00	18.70	18.70
	Decreasing CL Miles	0.00	0.00	0.00	0.00	0.00	0.00
	Total CL Miles	0.00	0.00	0.00	0.00	18.70	18.70
	Total Lane Miles	0.00	0.00	0.00	0.00	36.82	36.82
334	ATHENA-HOLDMAN						
	Increasing CL Miles	0.00	0.00	0.00	0.00	16.99	16.99
	Decreasing CL Miles	0.00	0.00	0.00	0.00	0.00	0.00
	Total CL Miles	0.00	0.00	0.00	0.00	16.99	16.99
	Total Lane Miles	0.00	0.00	0.00	0.00	33.98	33.98

2020 OREGON MILEAGE REPORT
State Highway Mileage by Highway

Highway No.		Region 1	Region 2	Region 3	Region 4	Region 5	Total
335	HAVANA-HELIX						
	Increasing CL Miles	0.00	0.00	0.00	0.00	9.73	9.73
	Decreasing CL Miles	0.00	0.00	0.00	0.00	0.00	0.00
	Total CL Miles	0.00	0.00	0.00	0.00	9.73	9.73
	Total Lane Miles	0.00	0.00	0.00	0.00	19.46	19.46
339	FREEWATER						
	Increasing CL Miles	0.00	0.00	0.00	0.00	3.43	3.43
	Decreasing CL Miles	0.00	0.00	0.00	0.00	0.00	0.00
	Total CL Miles	0.00	0.00	0.00	0.00	3.43	3.43
	Total Lane Miles	0.00	0.00	0.00	0.00	6.86	6.86
340	MEDICAL SPRINGS						
	Increasing CL Miles	0.00	0.00	0.00	0.00	39.00	39.00
	Decreasing CL Miles	0.00	0.00	0.00	0.00	0.24	0.24
	Total CL Miles	0.00	0.00	0.00	0.00	39.24	39.24
	Total Lane Miles	0.00	0.00	0.00	0.00	77.67	77.67
341	UKIAH-HILGARD						
	Increasing CL Miles	0.00	0.00	0.00	0.00	47.52	47.52
	Decreasing CL Miles	0.00	0.00	0.00	0.00	0.60	0.60
	Total CL Miles	0.00	0.00	0.00	0.00	48.12	48.12
	Total Lane Miles	0.00	0.00	0.00	0.00	95.45	95.45
342	COVE						
	Increasing CL Miles	0.00	0.00	0.00	0.00	22.07	22.07
	Decreasing CL Miles	0.00	0.00	0.00	0.00	0.00	0.00
	Total CL Miles	0.00	0.00	0.00	0.00	22.07	22.07
	Total Lane Miles	0.00	0.00	0.00	0.00	44.14	44.14
350	LITTLE SHEEP CREEK						
	Increasing CL Miles	0.00	0.00	0.00	0.00	29.36	29.36
	Decreasing CL Miles	0.00	0.00	0.00	0.00	0.00	0.00
	Total CL Miles	0.00	0.00	0.00	0.00	29.36	29.36
	Total Lane Miles	0.00	0.00	0.00	0.00	58.72	58.72
351	JOSEPH-WALLOWA LAKE						
	Increasing CL Miles	0.00	0.00	0.00	0.00	7.12	7.12
	Decreasing CL Miles	0.00	0.00	0.00	0.00	0.00	0.00
	Total CL Miles	0.00	0.00	0.00	0.00	7.12	7.12
	Total Lane Miles	0.00	0.00	0.00	0.00	14.24	14.24

2020 OREGON MILEAGE REPORT
State Highway Mileage by Highway

Highway No.		Region 1	Region 2	Region 3	Region 4	Region 5	Total
360	MADRAS-PRINEVILLE						
	Increasing CL Miles	0.00	0.00	0.00	26.22	0.00	26.22
	Decreasing CL Miles	0.00	0.00	0.00	0.17	0.00	0.17
	Total CL Miles	0.00	0.00	0.00	26.39	0.00	26.39
	Total Lane Miles	0.00	0.00	0.00	52.62	0.00	52.62
361	CULVER						
	Increasing CL Miles	0.00	0.00	0.00	11.62	0.00	11.62
	Decreasing CL Miles	0.00	0.00	0.00	0.00	0.00	0.00
	Total CL Miles	0.00	0.00	0.00	11.62	0.00	11.62
	Total Lane Miles	0.00	0.00	0.00	23.24	0.00	23.24
370	O'NEIL						
	Increasing CL Miles	0.00	0.00	0.00	17.67	0.00	17.67
	Decreasing CL Miles	0.00	0.00	0.00	0.00	0.00	0.00
	Total CL Miles	0.00	0.00	0.00	17.67	0.00	17.67
	Total Lane Miles	0.00	0.00	0.00	35.34	0.00	35.34
372	CENTURY DRIVE						
	Increasing CL Miles	0.00	0.00	0.00	17.52	0.00	17.52
	Decreasing CL Miles	0.00	0.00	0.00	0.78	0.00	0.78
	Total CL Miles	0.00	0.00	0.00	18.30	0.00	18.30
	Total Lane Miles	0.00	0.00	0.00	40.98	0.00	40.98
380	PAULINA						
	Increasing CL Miles	0.00	0.00	0.00	55.49	0.00	55.49
	Decreasing CL Miles	0.00	0.00	0.00	0.00	0.00	0.00
	Total CL Miles	0.00	0.00	0.00	55.49	0.00	55.49
	Total Lane Miles	0.00	0.00	0.00	110.98	0.00	110.98
390	SERVICE CREEK-MITCHELL						
	Increasing CL Miles	0.00	0.00	0.00	23.79	0.00	23.79
	Decreasing CL Miles	0.00	0.00	0.00	0.00	0.00	0.00
	Total CL Miles	0.00	0.00	0.00	23.79	0.00	23.79
	Total Lane Miles	0.00	0.00	0.00	47.58	0.00	47.58
402	KIMBERLY-LONG CREEK						
	Increasing CL Miles	0.00	0.00	0.00	0.00	34.88	34.88
	Decreasing CL Miles	0.00	0.00	0.00	0.00	0.00	0.00
	Total CL Miles	0.00	0.00	0.00	0.00	34.88	34.88
	Total Lane Miles	0.00	0.00	0.00	0.00	69.76	69.76

2020 OREGON MILEAGE REPORT
State Highway Mileage by Highway

Highway No.		Region 1	Region 2	Region 3	Region 4	Region 5	Total
410	SUMPTER						
	Increasing CL Miles	0.00	0.00	0.00	0.00	3.71	3.71
	Decreasing CL Miles	0.00	0.00	0.00	0.00	0.00	0.00
	Total CL Miles	0.00	0.00	0.00	0.00	3.71	3.71
	Total Lane Miles	0.00	0.00	0.00	0.00	7.42	7.42
413	HALFWAY-CORNUCOPIA						
	Increasing CL Miles	0.00	0.00	0.00	0.00	11.28	11.28
	Decreasing CL Miles	0.00	0.00	0.00	0.00	0.00	0.00
	Total CL Miles	0.00	0.00	0.00	0.00	11.28	11.28
	Total Lane Miles	0.00	0.00	0.00	0.00	22.56	22.56
414	PINE CREEK						
	Increasing CL Miles	0.00	0.00	0.00	0.00	1.03	1.03
	Decreasing CL Miles	0.00	0.00	0.00	0.00	0.00	0.00
	Total CL Miles	0.00	0.00	0.00	0.00	1.03	1.03
	Total Lane Miles	0.00	0.00	0.00	0.00	2.06	2.06
415	DOOLEY MOUNTAIN						
	Increasing CL Miles	0.00	0.00	0.00	0.00	36.78	36.78
	Decreasing CL Miles	0.00	0.00	0.00	0.00	0.00	0.00
	Total CL Miles	0.00	0.00	0.00	0.00	36.78	36.78
	Total Lane Miles	0.00	0.00	0.00	0.00	73.56	73.56
420	MIDLAND						
	Increasing CL Miles	0.00	0.00	0.00	4.30	0.00	4.30
	Decreasing CL Miles	0.00	0.00	0.00	0.00	0.00	0.00
	Total CL Miles	0.00	0.00	0.00	4.30	0.00	4.30
	Total Lane Miles	0.00	0.00	0.00	8.60	0.00	8.60
422	CHILOQUIN						
	Increasing CL Miles	0.00	0.00	0.00	5.59	0.00	5.59
	Decreasing CL Miles	0.00	0.00	0.00	0.00	0.00	0.00
	Total CL Miles	0.00	0.00	0.00	5.59	0.00	5.59
	Total Lane Miles	0.00	0.00	0.00	10.78	0.00	10.78
424	SOUTH KLAMATH FALLS						
	Increasing CL Miles	0.00	0.00	0.00	7.49	0.00	7.49
	Decreasing CL Miles	0.00	0.00	0.00	0.00	0.00	0.00
	Total CL Miles	0.00	0.00	0.00	7.49	0.00	7.49
	Total Lane Miles	0.00	0.00	0.00	14.63	0.00	14.63

2020 OREGON MILEAGE REPORT
State Highway Mileage by Highway

Highway No.		Region 1	Region 2	Region 3	Region 4	Region 5	Total
426	HATFIELD						
	Increasing CL Miles	0.00	0.00	0.00	2.42	0.00	2.42
	Decreasing CL Miles	0.00	0.00	0.00	0.00	0.00	0.00
	Total CL Miles	0.00	0.00	0.00	2.42	0.00	2.42
	Total Lane Miles	0.00	0.00	0.00	4.84	0.00	4.84
429	CRESCENT LAKE						
	Increasing CL Miles	0.00	2.39	0.00	0.00	0.00	2.39
	Decreasing CL Miles	0.00	0.00	0.00	0.00	0.00	0.00
	Total CL Miles	0.00	2.39	0.00	0.00	0.00	2.39
	Total Lane Miles	0.00	4.78	0.00	0.00	0.00	4.78
431	WARNER						
	Increasing CL Miles	0.00	0.00	0.00	64.90	0.00	64.90
	Decreasing CL Miles	0.00	0.00	0.00	0.00	0.00	0.00
	Total CL Miles	0.00	0.00	0.00	64.90	0.00	64.90
	Total Lane Miles	0.00	0.00	0.00	129.80	0.00	129.80
440	FRENCHGLEN						
	Increasing CL Miles	0.00	0.00	0.00	0.00	72.95	72.95
	Decreasing CL Miles	0.00	0.00	0.00	0.00	0.00	0.00
	Total CL Miles	0.00	0.00	0.00	0.00	72.95	72.95
	Total Lane Miles	0.00	0.00	0.00	0.00	145.90	145.90
442	STEENS						
	Increasing CL Miles	0.00	0.00	0.00	0.00	91.55	91.55
	Decreasing CL Miles	0.00	0.00	0.00	0.00	0.00	0.00
	Total CL Miles	0.00	0.00	0.00	0.00	91.55	91.55
	Total Lane Miles	0.00	0.00	0.00	0.00	183.10	183.10
449	HUNTINGTON						
	Increasing CL Miles	0.00	0.00	0.00	0.00	12.36	12.36
	Decreasing CL Miles	0.00	0.00	0.00	0.00	0.72	0.72
	Total CL Miles	0.00	0.00	0.00	0.00	13.08	13.08
	Total Lane Miles	0.00	0.00	0.00	0.00	24.78	24.78
450	SUCCOR CREEK						
	Increasing CL Miles	0.00	0.00	0.00	0.00	20.09	20.09
	Decreasing CL Miles	0.00	0.00	0.00	0.00	0.00	0.00
	Total CL Miles	0.00	0.00	0.00	0.00	20.09	20.09
	Total Lane Miles	0.00	0.00	0.00	0.00	40.15	40.15

2020 OREGON MILEAGE REPORT
State Highway Mileage by Highway

Highway No.		Region 1	Region 2	Region 3	Region 4	Region 5	Total
451	VALE-WEST						
	Increasing CL Miles	0.00	0.00	0.00	0.00	10.36	10.36
	Decreasing CL Miles	0.00	0.00	0.00	0.00	0.00	0.00
	Total CL Miles	0.00	0.00	0.00	0.00	10.36	10.36
	Total Lane Miles	0.00	0.00	0.00	0.00	20.70	20.70
453	ADRIAN-ARENA VALLEY						
	Increasing CL Miles	0.00	0.00	0.00	0.00	3.19	3.19
	Decreasing CL Miles	0.00	0.00	0.00	0.00	0.00	0.00
	Total CL Miles	0.00	0.00	0.00	0.00	3.19	3.19
	Total Lane Miles	0.00	0.00	0.00	0.00	6.38	6.38
454	ADRIAN-CALDWELL						
	Increasing CL Miles	0.00	0.00	0.00	0.00	5.09	5.09
	Decreasing CL Miles	0.00	0.00	0.00	0.00	0.00	0.00
	Total CL Miles	0.00	0.00	0.00	0.00	5.09	5.09
	Total Lane Miles	0.00	0.00	0.00	0.00	10.18	10.18
455	OLDS FERRY-ONTARIO						
	Increasing CL Miles	0.00	0.00	0.00	0.00	31.19	31.19
	Decreasing CL Miles	0.00	0.00	0.00	0.00	0.25	0.25
	Total CL Miles	0.00	0.00	0.00	0.00	31.44	31.44
	Total Lane Miles	0.00	0.00	0.00	0.00	66.30	66.30
456	I.O.N.						
	Increasing CL Miles	0.00	0.00	0.00	0.00	121.75	121.75
	Decreasing CL Miles	0.00	0.00	0.00	0.00	0.00	0.00
	Total CL Miles	0.00	0.00	0.00	0.00	121.75	121.75
	Total Lane Miles	0.00	0.00	0.00	0.00	243.50	243.50
457	SNAKE RIVER CORR INST						
	Increasing CL Miles	0.00	0.00	0.00	0.00	2.09	2.09
	Decreasing CL Miles	0.00	0.00	0.00	0.00	0.00	0.00
	Total CL Miles	0.00	0.00	0.00	0.00	2.09	2.09
	Total Lane Miles	0.00	0.00	0.00	0.00	4.18	4.18
481	BAKER-COPPERFIELD SPUR						
	Increasing CL Miles	0.00	0.00	0.00	0.00	1.15	1.15
	Decreasing CL Miles	0.00	0.00	0.00	0.00	0.00	0.00
	Total CL Miles	0.00	0.00	0.00	0.00	1.15	1.15
	Total Lane Miles	0.00	0.00	0.00	0.00	2.30	2.30

2020 OREGON MILEAGE REPORT
State Highway Mileage by Highway

Highway No.		Region 1	Region 2	Region 3	Region 4	Region 5	Total
482	REDWOOD SPUR						
	Increasing CL Miles	0.00	0.00	3.30	0.00	0.00	3.30
	Decreasing CL Miles	0.00	0.00	1.17	0.00	0.00	1.17
	Total CL Miles	0.00	0.00	4.47	0.00	0.00	4.47
	Total Lane Miles	0.00	0.00	11.26	0.00	0.00	11.26
483	MCMINNVILLE SPUR						
	Increasing CL Miles	0.00	1.55	0.00	0.00	0.00	1.55
	Decreasing CL Miles	0.00	0.37	0.00	0.00	0.00	0.37
	Total CL Miles	0.00	1.92	0.00	0.00	0.00	1.92
	Total Lane Miles	0.00	3.27	0.00	0.00	0.00	3.27
484	ESPLANADE SPUR						
	Increasing CL Miles	0.00	0.00	0.00	0.08	0.00	0.08
	Decreasing CL Miles	0.00	0.00	0.00	0.00	0.00	0.00
	Total CL Miles	0.00	0.00	0.00	0.08	0.00	0.08
	Total Lane Miles	0.00	0.00	0.00	0.16	0.00	0.16
485	FORT STEVENS SPUR						
	Increasing CL Miles	0.00	0.95	0.00	0.00	0.00	0.95
	Decreasing CL Miles	0.00	0.00	0.00	0.00	0.00	0.00
	Total CL Miles	0.00	0.95	0.00	0.00	0.00	0.95
	Total Lane Miles	0.00	1.90	0.00	0.00	0.00	1.90
486	GOLD HILL SPUR						
	Increasing CL Miles	0.00	0.00	1.16	0.00	0.00	1.16
	Decreasing CL Miles	0.00	0.00	0.00	0.00	0.00	0.00
	Total CL Miles	0.00	0.00	1.16	0.00	0.00	1.16
	Total Lane Miles	0.00	0.00	1.93	0.00	0.00	1.93
487	CELILO-WASCO SPUR						
	Increasing CL Miles	0.00	0.00	0.00	2.82	0.00	2.82
	Decreasing CL Miles	0.00	0.00	0.00	0.00	0.00	0.00
	Total CL Miles	0.00	0.00	0.00	2.82	0.00	2.82
	Total Lane Miles	0.00	0.00	0.00	5.64	0.00	5.64
488	CHILOQUIN SPUR						
	Increasing CL Miles	0.00	0.00	0.00	0.19	0.00	0.19
	Decreasing CL Miles	0.00	0.00	0.00	0.00	0.00	0.00
	Total CL Miles	0.00	0.00	0.00	0.19	0.00	0.19
	Total Lane Miles	0.00	0.00	0.00	0.38	0.00	0.38

2020 OREGON MILEAGE REPORT
State Highway Mileage by Highway

Highway No.		Region 1	Region 2	Region 3	Region 4	Region 5	Total
489	PARMA SPUR						
	Increasing CL Miles	0.00	0.00	0.00	0.00	2.75	2.75
	Decreasing CL Miles	0.00	0.00	0.00	0.00	0.00	0.00
	Total CL Miles	0.00	0.00	0.00	0.00	2.75	2.75
	Total Lane Miles	0.00	0.00	0.00	0.00	5.50	5.50
490	HOMEDALE SPUR						
	Increasing CL Miles	0.00	0.00	0.00	0.00	2.13	2.13
	Decreasing CL Miles	0.00	0.00	0.00	0.00	0.00	0.00
	Total CL Miles	0.00	0.00	0.00	0.00	2.13	2.13
	Total Lane Miles	0.00	0.00	0.00	0.00	4.26	4.26
491	WEISER SPUR						
	Increasing CL Miles	0.00	0.00	0.00	0.00	2.01	2.01
	Decreasing CL Miles	0.00	0.00	0.00	0.00	0.00	0.00
	Total CL Miles	0.00	0.00	0.00	0.00	2.01	2.01
	Total Lane Miles	0.00	0.00	0.00	0.00	4.02	4.02
492	PAYETTE SPUR						
	Increasing CL Miles	0.00	0.00	0.00	0.00	0.07	0.07
	Decreasing CL Miles	0.00	0.00	0.00	0.00	0.00	0.00
	Total CL Miles	0.00	0.00	0.00	0.00	0.07	0.07
	Total Lane Miles	0.00	0.00	0.00	0.00	0.14	0.14
493	ONTARIO SPUR						
	Increasing CL Miles	0.00	0.00	0.00	0.00	1.67	1.67
	Decreasing CL Miles	0.00	0.00	0.00	0.00	0.00	0.00
	Total CL Miles	0.00	0.00	0.00	0.00	1.67	1.67
	Total Lane Miles	0.00	0.00	0.00	0.00	4.73	4.73

2020 STATE TOTALS MILEAGE SUMMARY						
	REGION 1	REGION 2	REGION 3	REGION 4	REGION 5	TOTAL
Increasing CenterLine Miles	710.00	2,075.63	1,113.69	1,861.67	2,218.43	7,979.42
Decreasing CenterLine Miles	179.47	195.45	193.63	112.95	238.96	920.46
Total CenterLine Miles	889.47	2,271.08	1,307.32	1,974.62	2,457.39	8,899.88
Total Lane Miles	2,174.94	4,931.38	2,814.43	4,154.29	4,960.89	19,035.93

2020 OREGON MILEAGE REPORT
State Highway by ODOT Region

Hwy No.		MAINLINE		CONNECTIONS		FRONTAGE ROADS		TOTALS Across
		Increasing	Decreasing	Increasing	Decreasing	Increasing	Decreasing	
Region 1								
001	Centerline Miles	25.73	25.73	27.35	0.00	0.71	0.00	79.52
	Lane Miles	82.61	81.16	40.15	0.00	1.42	0.00	205.34
002	Centerline Miles	62.11	62.05	27.41	0.00	11.27	0.00	162.84
	Lane Miles	139.66	137.43	34.90	0.00	22.35	0.00	334.34
003	Centerline Miles	11.49	0.76	2.54	0.00	0.00	0.00	14.79
	Lane Miles	33.79	1.57	2.64	0.00	0.00	0.00	38.00
026	Centerline Miles	89.58	5.81	3.60	0.00	4.00	0.00	102.99
	Lane Miles	262.47	11.39	4.58	0.00	7.54	0.00	285.98
029	Centerline Miles	17.83	4.61	0.81	0.00	0.00	0.00	23.25
	Lane Miles	64.30	10.13	1.21	0.00	0.00	0.00	75.64
040	Centerline Miles	2.44	0.00	0.60	0.00	0.00	0.00	3.04
	Lane Miles	9.76	0.00	1.02	0.00	0.00	0.00	10.78
047	Centerline Miles	18.78	18.86	21.04	0.00	0.34	0.00	59.02
	Lane Miles	50.23	53.08	33.23	0.00	0.61	0.00	137.15
053	Centerline Miles	4.62	0.00	0.31	0.00	0.00	0.00	4.93
	Lane Miles	10.94	0.00	0.31	0.00	0.00	0.00	11.25
061	Centerline Miles	4.25	4.16	7.92	0.23	0.00	0.00	16.56
	Lane Miles	11.66	11.35	12.35	0.34	0.00	0.00	35.70
064	Centerline Miles	26.56	26.28	28.72	0.72	0.43	0.00	82.71
	Lane Miles	79.20	77.91	44.91	1.96	1.02	0.00	205.00
068	Centerline Miles	10.32	0.55	1.85	0.00	0.09	0.00	12.81
	Lane Miles	39.45	1.08	2.81	0.00	0.18	0.00	43.52
075	Centerline Miles	2.15	0.00	0.31	0.00	0.33	0.00	2.79
	Lane Miles	6.57	0.00	0.31	0.00	0.66	0.00	7.54
081	Centerline Miles	25.56	4.27	3.86	0.00	0.74	0.00	34.43
	Lane Miles	91.41	11.00	5.86	0.00	1.47	0.00	109.74
091	Centerline Miles	16.59	8.58	3.54	0.00	1.32	0.00	30.03
	Lane Miles	50.55	17.74	4.47	0.00	1.97	0.00	74.73
092	Centerline Miles	17.03	1.00	1.12	0.00	1.76	0.00	20.91
	Lane Miles	67.15	2.36	2.00	0.00	2.95	0.00	74.46
100	Centerline Miles	26.57	1.48	0.45	0.00	0.00	0.00	28.50
	Lane Miles	52.22	1.94	0.48	0.00	0.00	0.00	54.64
120	Centerline Miles	0.28	0.00	0.37	0.00	0.20	0.00	0.85
	Lane Miles	0.95	0.00	0.37	0.00	0.40	0.00	1.72
123	Centerline Miles	14.76	0.42	1.25	0.00	0.00	0.00	16.43
	Lane Miles	49.06	0.84	1.53	0.00	0.00	0.00	51.43

2020 OREGON MILEAGE REPORT
State Highway by ODOT Region

Hwy No.		MAINLINE		CONNECTIONS		FRONTAGE ROADS		TOTALS Across
		Increasing	Decreasing	Increasing	Decreasing	Increasing	Decreasing	
127	Centerline Miles	7.85	0.00	0.00	0.00	0.10	0.00	7.95
	Lane Miles	16.66	0.00	0.00	0.00	0.20	0.00	16.86
140	Centerline Miles	10.05	0.00	0.00	0.00	0.00	0.00	10.05
	Lane Miles	20.30	0.00	0.00	0.00	0.00	0.00	20.30
141	Centerline Miles	6.35	0.55	1.24	0.00	0.00	0.00	8.14
	Lane Miles	14.09	1.48	1.65	0.00	0.00	0.00	17.22
142	Centerline Miles	1.50	0.00	0.00	0.00	0.00	0.00	1.50
	Lane Miles	3.00	0.00	0.00	0.00	0.00	0.00	3.00
143	Centerline Miles	0.57	0.00	0.39	0.00	0.00	0.00	0.96
	Lane Miles	2.31	0.00	0.45	0.00	0.00	0.00	2.76
144	Centerline Miles	7.52	7.34	10.81	0.00	0.36	0.00	26.03
	Lane Miles	19.06	18.72	17.13	0.00	0.72	0.00	55.63
160	Centerline Miles	16.32	2.20	0.39	0.00	0.00	0.00	18.91
	Lane Miles	38.46	4.40	1.10	0.00	0.00	0.00	43.96
161	Centerline Miles	22.07	0.07	0.00	0.00	0.13	0.00	22.27
	Lane Miles	44.10	0.14	0.00	0.00	0.26	0.00	44.50
171	Centerline Miles	48.54	2.40	2.45	0.00	0.87	0.00	54.26
	Lane Miles	118.69	4.42	3.16	0.00	1.67	0.00	127.94
172	Centerline Miles	4.63	0.00	0.00	0.00	0.00	0.00	4.63
	Lane Miles	9.26	0.00	0.00	0.00	0.00	0.00	9.26
173	Centerline Miles	5.32	0.54	0.00	0.00	0.00	0.00	5.86
	Lane Miles	10.21	0.54	0.00	0.00	0.00	0.00	10.75
174	Centerline Miles	8.84	0.41	0.29	0.00	0.00	0.00	9.54
	Lane Miles	18.11	0.63	0.34	0.00	0.00	0.00	19.08
281	Centerline Miles	19.02	0.45	0.00	0.00	0.00	0.00	19.47
	Lane Miles	38.90	0.87	0.00	0.00	0.00	0.00	39.77
282	Centerline Miles	3.45	0.00	0.05	0.00	0.00	0.00	3.50
	Lane Miles	6.90	0.00	0.05	0.00	0.00	0.00	6.95

Region 1 TOTALS								
	MAINLINE		CONNECTIONS		FRONTAGE ROADS		TOTALS Across	
	Increasing	Decreasing	Increasing	Decreasing	Increasing	Decreasing		
Centerline Miles	538.68	178.52	148.67	0.95	22.65	0.00	889.47	
Lane Miles	1,462.03	450.18	217.01	2.30	43.42	0.00	2,174.94	
					Total Centerline Increasing:		710.00	
					Total Centerline Decreasing:		179.47	

2020 OREGON MILEAGE REPORT
State Highway by ODOT Region

Hwy No.		MAINLINE		CONNECTIONS		FRONTAGE ROADS		TOTALS Across
		Increasing	Decreasing	Increasing	Decreasing	Increasing	Decreasing	
Region 2								
001	Centerline Miles	114.64	114.64	46.10	0.00	27.55	0.00	302.93
	Lane Miles	268.66	266.44	59.51	0.00	51.03	0.00	645.64
009	Centerline Miles	194.28	2.61	2.89	0.00	2.24	0.00	202.02
	Lane Miles	435.56	5.13	3.71	0.00	3.90	0.00	448.30
015	Centerline Miles	74.75	1.73	0.18	0.00	0.70	0.00	77.36
	Lane Miles	163.46	3.46	0.18	0.00	1.40	0.00	168.50
016	Centerline Miles	88.23	1.43	1.09	0.00	0.62	0.00	91.37
	Lane Miles	221.83	2.86	1.41	0.00	1.13	0.00	227.23
018	Centerline Miles	70.30	0.46	0.32	0.00	1.75	0.00	72.83
	Lane Miles	164.98	0.59	0.32	0.00	3.50	0.00	169.36
027	Centerline Miles	56.61	0.00	0.05	0.00	0.32	0.00	56.98
	Lane Miles	115.38	0.00	0.05	0.00	0.64	0.00	116.07
029	Centerline Miles	23.11	0.05	0.00	0.00	0.00	0.00	23.16
	Lane Miles	46.17	0.05	0.00	0.00	0.00	0.00	46.22
030	Centerline Miles	25.92	6.23	3.17	0.00	1.11	0.00	36.43
	Lane Miles	64.52	12.55	3.68	0.00	2.07	0.00	82.82
031	Centerline Miles	11.18	0.90	0.11	0.00	0.00	0.00	12.19
	Lane Miles	23.22	1.65	0.16	0.00	0.00	0.00	25.03
032	Centerline Miles	24.97	0.00	0.00	0.00	0.00	0.00	24.97
	Lane Miles	49.94	0.00	0.00	0.00	0.00	0.00	49.94
033	Centerline Miles	49.30	1.24	1.28	0.00	1.35	0.00	53.17
	Lane Miles	114.71	2.01	1.66	0.00	2.70	0.00	121.08
037	Centerline Miles	51.25	0.76	0.30	0.00	0.00	0.00	52.31
	Lane Miles	110.77	0.94	0.34	0.00	0.00	0.00	112.05
039	Centerline Miles	57.94	2.26	4.71	0.00	2.65	0.00	67.56
	Lane Miles	132.64	3.50	6.63	0.00	4.68	0.00	147.45
043	Centerline Miles	2.35	0.00	0.00	0.00	0.00	0.00	2.35
	Lane Miles	4.70	0.00	0.00	0.00	0.00	0.00	4.70
046	Centerline Miles	18.91	0.00	0.00	0.00	0.00	0.00	18.91
	Lane Miles	37.82	0.00	0.00	0.00	0.00	0.00	37.82
047	Centerline Miles	55.29	2.48	1.19	0.00	0.36	0.00	59.32
	Lane Miles	133.30	4.34	1.28	0.00	0.39	0.00	139.31
051	Centerline Miles	5.94	0.83	0.00	0.00	0.00	0.00	6.77
	Lane Miles	11.49	1.05	0.00	0.00	0.00	0.00	12.54
058	Centerline Miles	32.37	1.62	1.34	0.00	0.00	0.00	35.33
	Lane Miles	78.72	3.32	1.34	0.00	0.00	0.00	83.38

2020 OREGON MILEAGE REPORT
State Highway by ODOT Region

Hwy No.		MAINLINE		CONNECTIONS		FRONTAGE ROADS		TOTALS Across
		Increasing	Decreasing	Increasing	Decreasing	Increasing	Decreasing	
062	Centerline Miles	52.65	0.07	0.27	0.00	0.96	0.00	53.95
	Lane Miles	114.14	0.17	0.46	0.00	1.54	0.00	116.31
069	Centerline Miles	13.00	8.63	9.11	0.00	0.00	0.00	30.74
	Lane Miles	30.35	18.55	9.93	0.00	0.00	0.00	58.83
072	Centerline Miles	8.48	3.88	1.05	0.00	0.70	0.00	14.11
	Lane Miles	27.62	8.21	2.14	0.00	1.40	0.00	39.37
081	Centerline Miles	21.82	0.57	1.36	0.00	0.19	0.00	23.94
	Lane Miles	52.52	0.63	1.36	0.00	0.38	0.00	54.89
091	Centerline Miles	101.99	9.88	3.11	0.00	1.56	0.00	116.54
	Lane Miles	245.93	20.82	3.41	0.00	2.68	0.00	272.84
092	Centerline Miles	77.88	2.14	2.73	0.00	2.51	0.00	85.26
	Lane Miles	199.74	4.10	3.64	0.00	4.13	0.00	211.61
102	Centerline Miles	86.47	1.76	1.03	0.23	0.00	0.00	89.49
	Lane Miles	172.02	1.76	1.34	0.23	0.00	0.00	175.35
103	Centerline Miles	9.02	0.00	0.00	0.00	0.00	0.00	9.02
	Lane Miles	18.04	0.00	0.00	0.00	0.00	0.00	18.04
104	Centerline Miles	6.03	0.00	0.00	0.00	0.00	0.00	6.03
	Lane Miles	12.06	0.00	0.00	0.00	0.00	0.00	12.06
105	Centerline Miles	7.25	0.08	0.82	0.00	0.00	0.00	8.15
	Lane Miles	14.88	0.16	1.66	0.00	0.00	0.00	16.70
110	Centerline Miles	11.89	0.00	0.04	0.00	0.00	0.00	11.93
	Lane Miles	23.78	0.00	0.08	0.00	0.00	0.00	23.86
130	Centerline Miles	9.40	0.00	0.00	0.00	0.00	0.00	9.40
	Lane Miles	18.63	0.00	0.00	0.00	0.00	0.00	18.63
131	Centerline Miles	9.08	0.00	0.00	0.00	0.00	0.00	9.08
	Lane Miles	18.41	0.00	0.00	0.00	0.00	0.00	18.41
132	Centerline Miles	2.13	2.02	2.56	0.00	0.00	0.00	6.71
	Lane Miles	3.68	4.12	3.25	0.00	0.00	0.00	11.05
140	Centerline Miles	40.08	0.40	1.39	0.00	0.21	0.00	42.08
	Lane Miles	83.52	0.78	1.51	0.00	0.21	0.00	86.02
150	Centerline Miles	20.74	2.43	0.32	0.00	0.00	0.00	23.49
	Lane Miles	42.62	4.46	0.60	0.00	0.00	0.00	47.68
151	Centerline Miles	11.50	0.00	0.00	0.00	0.00	0.00	11.50
	Lane Miles	23.00	0.00	0.00	0.00	0.00	0.00	23.00
153	Centerline Miles	14.29	0.00	0.04	0.00	0.00	0.00	14.33
	Lane Miles	28.58	0.00	0.08	0.00	0.00	0.00	28.66

2020 OREGON MILEAGE REPORT
State Highway by ODOT Region

Hwy No.		MAINLINE		CONNECTIONS		FRONTAGE ROADS		TOTALS Across
		Increasing	Decreasing	Increasing	Decreasing	Increasing	Decreasing	
154	Centerline Miles	6.26	0.00	0.00	0.00	0.00	0.00	6.26
	Lane Miles	12.52	0.00	0.00	0.00	0.00	0.00	12.52
155	Centerline Miles	9.19	0.00	0.00	0.00	0.00	0.00	9.19
	Lane Miles	18.30	0.00	0.00	0.00	0.00	0.00	18.30
157	Centerline Miles	8.56	0.55	0.26	0.00	0.05	0.00	9.42
	Lane Miles	16.53	0.55	0.29	0.00	0.10	0.00	17.47
160	Centerline Miles	13.61	0.00	0.00	0.00	0.00	0.00	13.61
	Lane Miles	27.22	0.00	0.00	0.00	0.00	0.00	27.22
161	Centerline Miles	11.21	0.00	0.03	0.00	0.14	0.00	11.38
	Lane Miles	22.42	0.00	0.03	0.00	0.16	0.00	22.61
162	Centerline Miles	80.64	10.15	8.74	0.00	1.09	0.00	100.62
	Lane Miles	186.93	20.12	10.27	0.00	1.99	0.00	219.31
163	Centerline Miles	32.06	0.28	0.48	0.00	0.00	0.00	32.82
	Lane Miles	63.96	0.28	0.62	0.00	0.00	0.00	64.86
164	Centerline Miles	8.54	1.00	0.73	0.00	0.00	0.00	10.27
	Lane Miles	16.47	1.30	0.84	0.00	0.00	0.00	18.61
180	Centerline Miles	19.18	0.00	0.00	0.00	0.00	0.00	19.18
	Lane Miles	38.36	0.00	0.00	0.00	0.00	0.00	38.36
181	Centerline Miles	31.27	0.00	0.03	0.00	0.33	0.00	31.63
	Lane Miles	63.21	0.00	0.06	0.00	0.66	0.00	63.93
189	Centerline Miles	4.32	0.00	0.93	0.00	0.00	0.00	5.25
	Lane Miles	8.43	0.00	1.76	0.00	0.00	0.00	10.19
191	Centerline Miles	31.40	0.51	0.00	0.00	0.00	0.00	31.91
	Lane Miles	62.82	0.97	0.00	0.00	0.00	0.00	63.79
193	Centerline Miles	6.34	0.00	0.15	0.00	0.16	0.00	6.65
	Lane Miles	12.68	0.00	0.15	0.00	0.32	0.00	13.15
194	Centerline Miles	7.56	0.00	0.00	0.00	0.00	0.00	7.56
	Lane Miles	15.12	0.00	0.00	0.00	0.00	0.00	15.12
200	Centerline Miles	2.06	0.00	0.00	0.00	0.00	0.00	2.06
	Lane Miles	4.08	0.00	0.00	0.00	0.00	0.00	4.08
201	Centerline Miles	9.49	0.00	0.00	0.00	0.00	0.00	9.49
	Lane Miles	18.98	0.00	0.00	0.00	0.00	0.00	18.98
210	Centerline Miles	18.09	0.42	2.12	0.00	2.23	0.00	22.86
	Lane Miles	65.40	0.93	2.12	0.00	4.46	0.00	72.91
211	Centerline Miles	25.28	0.00	0.00	0.00	0.49	0.00	25.77
	Lane Miles	50.68	0.00	0.00	0.00	0.78	0.00	51.46

**2020 OREGON MILEAGE REPORT
State Highway by ODOT Region**

Hwy No.		MAINLINE		CONNECTIONS		FRONTAGE ROADS		TOTALS Across
		Increasing	Decreasing	Increasing	Decreasing	Increasing	Decreasing	
212	Centerline Miles	21.40	0.00	0.51	0.00	0.00	0.00	21.91
	Lane Miles	42.80	0.00	0.51	0.00	0.00	0.00	43.31
215	Centerline Miles	19.81	0.19	0.00	0.00	0.00	0.00	20.00
	Lane Miles	40.49	0.19	0.00	0.00	0.00	0.00	40.68
225	Centerline Miles	1.64	0.33	0.33	0.00	0.76	0.00	3.06
	Lane Miles	2.94	0.44	0.44	0.00	1.52	0.00	5.34
226	Centerline Miles	19.87	1.07	0.61	0.00	0.15	0.00	21.70
	Lane Miles	39.73	1.38	0.71	0.00	0.15	0.00	41.97
227	Centerline Miles	9.97	9.98	6.45	0.00	0.54	0.00	26.94
	Lane Miles	21.89	22.50	9.65	0.00	0.99	0.00	55.03
228	Centerline Miles	1.40	1.27	0.32	0.00	0.00	0.00	2.99
	Lane Miles	2.43	2.33	0.53	0.00	0.00	0.00	5.29
229	Centerline Miles	51.58	0.00	0.00	0.00	0.00	0.00	51.58
	Lane Miles	106.19	0.00	0.00	0.00	0.00	0.00	106.19
429	Centerline Miles	2.39	0.00	0.00	0.00	0.00	0.00	2.39
	Lane Miles	4.78	0.00	0.00	0.00	0.00	0.00	4.78
483	Centerline Miles	0.59	0.37	0.24	0.00	0.72	0.00	1.92
	Lane Miles	1.18	0.37	0.24	0.00	1.48	0.00	3.27
485	Centerline Miles	0.95	0.00	0.00	0.00	0.00	0.00	0.95
	Lane Miles	1.90	0.00	0.00	0.00	0.00	0.00	1.90

Region 2 TOTALS								
	MAINLINE		CONNECTIONS		FRONTAGE ROADS		TOTALS Across	
	Increasing	Decreasing	Increasing	Decreasing	Increasing	Decreasing		
Centerline Miles	1,915.70	195.22	108.49	0.23	51.44	0.00		2,271.08
Lane Miles	4,275.83	422.98	137.95	0.23	94.39	0.00		4,931.38
					Total Centerline Increasing:			2,075.63
					Total Centerline Decreasing:			195.45

2020 OREGON MILEAGE REPORT
State Highway by ODOT Region

Hwy No.		MAINLINE		CONNECTIONS		FRONTAGE ROADS		TOTALS Across
		Increasing	Decreasing	Increasing	Decreasing	Increasing	Decreasing	
Region 3								
001	Centerline Miles	168.00	168.01	63.81	0.63	20.04	0.00	420.49
	Lane Miles	345.41	341.87	80.52	1.20	35.37	0.00	804.37
009	Centerline Miles	152.52	4.84	2.04	0.00	8.84	0.00	168.24
	Lane Miles	377.88	9.55	3.16	0.00	15.41	0.00	406.00
021	Centerline Miles	43.79	0.00	0.54	0.00	0.00	0.00	44.33
	Lane Miles	89.45	0.00	0.62	0.00	0.00	0.00	90.07
022	Centerline Miles	63.30	7.19	2.91	0.00	0.86	0.00	74.26
	Lane Miles	142.81	14.63	5.71	0.00	1.55	0.00	164.70
025	Centerline Miles	43.88	3.76	0.62	0.00	2.38	0.00	50.64
	Lane Miles	110.30	9.21	0.78	0.00	4.43	0.00	124.72
035	Centerline Miles	73.32	3.03	0.81	0.00	1.99	0.00	79.15
	Lane Miles	197.55	5.51	1.00	0.00	3.90	0.00	207.96
038	Centerline Miles	19.33	0.00	0.00	0.00	0.00	0.00	19.33
	Lane Miles	38.66	0.00	0.00	0.00	0.00	0.00	38.66
045	Centerline Miles	56.89	0.46	0.44	0.00	0.82	0.00	58.61
	Lane Miles	126.31	0.71	0.46	0.00	0.95	0.00	128.43
060	Centerline Miles	14.95	0.54	1.12	0.00	0.00	0.00	16.61
	Lane Miles	29.49	0.82	1.30	0.00	0.00	0.00	31.61
063	Centerline Miles	17.45	0.92	0.93	0.00	0.53	0.00	19.83
	Lane Miles	55.91	1.38	0.93	0.00	1.06	0.00	59.28
138	Centerline Miles	101.89	0.71	0.57	0.00	0.47	0.00	103.64
	Lane Miles	239.51	1.04	1.19	0.00	0.94	0.00	242.68
231	Centerline Miles	24.48	0.00	0.55	0.00	0.17	0.00	25.20
	Lane Miles	50.16	0.00	0.86	0.00	0.17	0.00	51.19
233	Centerline Miles	23.80	0.00	0.00	0.00	0.00	0.00	23.80
	Lane Miles	48.00	0.00	0.00	0.00	0.00	0.00	48.00
240	Centerline Miles	8.74	0.23	0.00	0.00	0.00	0.00	8.97
	Lane Miles	21.45	0.81	0.00	0.00	0.00	0.00	22.26
241	Centerline Miles	17.57	0.07	0.00	0.00	0.00	0.00	17.64
	Lane Miles	35.10	0.14	0.00	0.00	0.00	0.00	35.24
242	Centerline Miles	18.68	0.33	0.25	0.00	0.00	0.00	19.26
	Lane Miles	37.31	0.57	0.25	0.00	0.00	0.00	38.13
244	Centerline Miles	16.93	0.00	0.00	0.00	0.00	0.00	16.93
	Lane Miles	33.90	0.00	0.00	0.00	0.00	0.00	33.90
250	Centerline Miles	2.42	0.00	0.00	0.00	0.00	0.00	2.42
	Lane Miles	4.84	0.00	0.00	0.00	0.00	0.00	4.84

**2020 OREGON MILEAGE REPORT
State Highway by ODOT Region**

Hwy No.		MAINLINE		CONNECTIONS		FRONTAGE ROADS		TOTALS Across
		Increasing	Decreasing	Increasing	Decreasing	Increasing	Decreasing	
251	Centerline Miles	0.76	0.00	0.00	0.00	0.00	0.00	0.76
	Lane Miles	1.52	0.00	0.00	0.00	0.00	0.00	1.52
255	Centerline Miles	25.86	0.00	0.00	0.00	0.00	0.00	25.86
	Lane Miles	51.72	0.00	0.00	0.00	0.00	0.00	51.72
260	Centerline Miles	9.31	0.00	0.00	0.00	0.00	0.00	9.31
	Lane Miles	18.62	0.00	0.00	0.00	0.00	0.00	18.62
270	Centerline Miles	24.19	0.35	0.13	0.13	0.66	0.00	25.46
	Lane Miles	50.62	0.35	0.13	0.13	1.32	0.00	52.55
271	Centerline Miles	17.78	0.00	0.00	0.00	0.00	0.00	17.78
	Lane Miles	35.56	0.00	0.00	0.00	0.00	0.00	35.56
272	Centerline Miles	38.67	0.92	0.13	0.00	0.17	0.00	39.89
	Lane Miles	81.25	1.58	0.18	0.00	0.34	0.00	83.35
273	Centerline Miles	12.42	0.34	0.52	0.00	0.00	0.00	13.28
	Lane Miles	25.02	0.34	0.52	0.00	0.00	0.00	25.88
482	Centerline Miles	2.68	1.17	0.17	0.00	0.45	0.00	4.47
	Lane Miles	7.85	2.34	0.17	0.00	0.90	0.00	11.26
486	Centerline Miles	0.96	0.00	0.20	0.00	0.00	0.00	1.16
	Lane Miles	1.73	0.00	0.20	0.00	0.00	0.00	1.93

Region 3 TOTALS								
	MAINLINE		CONNECTIONS		FRONTAGE ROADS		TOTALS Across	
	Increasing	Decreasing	Increasing	Decreasing	Increasing	Decreasing		
Centerline Miles	1,000.57	192.87	75.74	0.76	37.38	0.00		1,307.32
Lane Miles	2,257.93	390.85	97.98	1.33	66.34	0.00		2,814.43
					Total Centerline Increasing:			1,113.69
					Total Centerline Decreasing:			193.63

2020 OREGON MILEAGE REPORT
State Highway by ODOT Region

Hwy No.		MAINLINE		CONNECTIONS		FRONTAGE ROADS		TOTALS Across
		Increasing	Decreasing	Increasing	Decreasing	Increasing	Decreasing	
Region 4								
002	Centerline Miles	94.86	94.96	17.48	0.00	6.55	0.00	213.85
	Lane Miles	189.96	190.05	20.37	0.00	13.10	0.00	413.48
004	Centerline Miles	281.36	10.43	19.27	0.00	2.30	0.00	313.36
	Lane Miles	704.22	19.99	24.17	0.00	2.64	0.00	751.02
005	Centerline Miles	58.00	0.76	0.63	0.00	0.06	0.00	59.45
	Lane Miles	115.69	0.76	1.00	0.00	0.12	0.00	117.57
007	Centerline Miles	102.98	0.00	0.00	0.00	5.25	0.00	108.23
	Lane Miles	214.01	0.00	0.00	0.00	10.50	0.00	224.51
014	Centerline Miles	42.89	0.00	0.13	0.00	0.00	0.00	43.02
	Lane Miles	85.78	0.00	0.13	0.00	0.00	0.00	85.91
015	Centerline Miles	35.40	0.62	0.53	0.00	0.54	0.00	37.09
	Lane Miles	73.77	1.24	1.06	0.00	1.08	0.00	77.15
016	Centerline Miles	11.92	0.16	0.08	0.08	0.00	0.00	12.24
	Lane Miles	26.19	0.16	0.08	0.08	0.00	0.00	26.51
017	Centerline Miles	20.99	0.58	0.94	0.00	0.60	0.00	23.11
	Lane Miles	55.35	0.70	1.01	0.00	1.20	0.00	58.26
018	Centerline Miles	16.45	0.53	0.00	0.00	0.00	0.00	16.98
	Lane Miles	35.08	0.53	0.00	0.00	0.00	0.00	35.61
019	Centerline Miles	157.73	0.00	0.11	0.00	0.00	0.00	157.84
	Lane Miles	315.46	0.00	0.11	0.00	0.00	0.00	315.57
020	Centerline Miles	93.61	0.12	0.05	0.00	0.00	0.00	93.78
	Lane Miles	197.06	0.12	0.05	0.00	0.00	0.00	197.23
021	Centerline Miles	15.03	0.30	0.17	0.00	0.00	0.00	15.50
	Lane Miles	30.68	0.30	0.17	0.00	0.00	0.00	31.15
022	Centerline Miles	20.28	0.07	0.00	0.00	0.00	0.00	20.35
	Lane Miles	40.33	0.14	0.00	0.00	0.00	0.00	40.47
023	Centerline Miles	6.97	0.00	0.00	0.00	0.00	0.00	6.97
	Lane Miles	13.94	0.00	0.00	0.00	0.00	0.00	13.94
041	Centerline Miles	97.06	0.46	0.72	0.20	0.00	0.00	98.44
	Lane Miles	201.88	0.46	1.24	0.20	0.00	0.00	203.78
042	Centerline Miles	68.39	0.00	0.90	0.00	0.57	0.00	69.86
	Lane Miles	150.05	0.00	1.05	0.00	1.07	0.00	152.17
044	Centerline Miles	25.85	0.11	0.00	0.00	0.00	0.00	25.96
	Lane Miles	52.23	0.11	0.00	0.00	0.00	0.00	52.34
049	Centerline Miles	89.66	0.00	0.09	0.00	0.00	0.00	89.75
	Lane Miles	179.32	0.00	0.18	0.00	0.00	0.00	179.50

2020 OREGON MILEAGE REPORT
State Highway by ODOT Region

Hwy No.		MAINLINE		CONNECTIONS		FRONTAGE ROADS		TOTALS Across
		Increasing	Decreasing	Increasing	Decreasing	Increasing	Decreasing	
050	Centerline Miles	31.73	1.41	0.17	0.00	0.00	0.00	33.31
	Lane Miles	69.77	2.51	0.27	0.00	0.00	0.00	72.55
052	Centerline Miles	8.44	0.37	0.36	0.00	0.35	0.00	9.52
	Lane Miles	16.65	0.48	0.36	0.00	0.70	0.00	18.19
053	Centerline Miles	55.49	0.45	0.00	0.00	0.00	0.00	55.94
	Lane Miles	128.94	0.74	0.00	0.00	0.00	0.00	129.68
100	Centerline Miles	15.46	0.00	0.00	0.00	0.00	0.00	15.46
	Lane Miles	30.92	0.00	0.00	0.00	0.00	0.00	30.92
270	Centerline Miles	52.72	0.00	0.28	0.00	0.00	0.00	53.00
	Lane Miles	121.59	0.00	0.32	0.00	0.00	0.00	121.91
290	Centerline Miles	28.47	0.00	0.00	0.00	0.00	0.00	28.47
	Lane Miles	56.94	0.00	0.00	0.00	0.00	0.00	56.94
291	Centerline Miles	42.08	0.00	0.00	0.00	0.21	0.00	42.29
	Lane Miles	84.16	0.00	0.00	0.00	0.42	0.00	84.58
292	Centerline Miles	1.50	0.11	0.33	0.00	0.18	0.00	2.12
	Lane Miles	2.89	0.11	0.37	0.00	0.18	0.00	3.55
293	Centerline Miles	13.58	0.00	0.97	0.00	0.00	0.00	14.55
	Lane Miles	27.16	0.00	1.94	0.00	0.00	0.00	29.10
300	Centerline Miles	56.56	0.00	0.00	0.00	0.00	0.00	56.56
	Lane Miles	113.12	0.00	0.00	0.00	0.00	0.00	113.12
301	Centerline Miles	15.57	0.28	0.72	0.00	0.00	0.00	16.57
	Lane Miles	30.95	0.34	0.72	0.00	0.00	0.00	32.01
360	Centerline Miles	26.19	0.17	0.03	0.00	0.00	0.00	26.39
	Lane Miles	52.42	0.17	0.03	0.00	0.00	0.00	52.62
361	Centerline Miles	11.62	0.00	0.00	0.00	0.00	0.00	11.62
	Lane Miles	23.24	0.00	0.00	0.00	0.00	0.00	23.24
370	Centerline Miles	17.67	0.00	0.00	0.00	0.00	0.00	17.67
	Lane Miles	35.34	0.00	0.00	0.00	0.00	0.00	35.34
372	Centerline Miles	17.35	0.78	0.17	0.00	0.00	0.00	18.30
	Lane Miles	39.63	1.18	0.17	0.00	0.00	0.00	40.98
380	Centerline Miles	55.49	0.00	0.00	0.00	0.00	0.00	55.49
	Lane Miles	110.98	0.00	0.00	0.00	0.00	0.00	110.98
390	Centerline Miles	23.79	0.00	0.00	0.00	0.00	0.00	23.79
	Lane Miles	47.58	0.00	0.00	0.00	0.00	0.00	47.58
420	Centerline Miles	4.30	0.00	0.00	0.00	0.00	0.00	4.30
	Lane Miles	8.60	0.00	0.00	0.00	0.00	0.00	8.60

**2020 OREGON MILEAGE REPORT
State Highway by ODOT Region**

Hwy No.		MAINLINE		CONNECTIONS		FRONTAGE ROADS		TOTALS Across
		Increasing	Decreasing	Increasing	Decreasing	Increasing	Decreasing	
422	Centerline Miles	5.19	0.00	0.40	0.00	0.00	0.00	5.59
	Lane Miles	10.38	0.00	0.40	0.00	0.00	0.00	10.78
424	Centerline Miles	5.91	0.00	1.58	0.00	0.00	0.00	7.49
	Lane Miles	12.46	0.00	2.17	0.00	0.00	0.00	14.63
426	Centerline Miles	2.42	0.00	0.00	0.00	0.00	0.00	2.42
	Lane Miles	4.84	0.00	0.00	0.00	0.00	0.00	4.84
431	Centerline Miles	64.90	0.00	0.00	0.00	0.00	0.00	64.90
	Lane Miles	129.80	0.00	0.00	0.00	0.00	0.00	129.80
484	Centerline Miles	0.08	0.00	0.00	0.00	0.00	0.00	0.08
	Lane Miles	0.16	0.00	0.00	0.00	0.00	0.00	0.16
487	Centerline Miles	2.82	0.00	0.00	0.00	0.00	0.00	2.82
	Lane Miles	5.64	0.00	0.00	0.00	0.00	0.00	5.64
488	Centerline Miles	0.19	0.00	0.00	0.00	0.00	0.00	0.19
	Lane Miles	0.38	0.00	0.00	0.00	0.00	0.00	0.38

Region 4 TOTALS								
	MAINLINE		CONNECTIONS		FRONTAGE ROADS		TOTALS Across	
	Increasing	Decreasing	Increasing	Decreasing	Increasing	Decreasing		
Centerline Miles	1,798.95	112.67	46.11	0.28	16.61	0.00	1,974.62	
Lane Miles	3,845.64	220.09	57.37	0.28	31.01	0.00	4,154.29	
					Total Centerline Increasing:		1,861.67	
					Total Centerline Decreasing:		112.95	

2020 OREGON MILEAGE REPORT
State Highway by ODOT Region

Hwy No.		MAINLINE		CONNECTIONS		FRONTAGE ROADS		TOTALS Across
		Increasing	Decreasing	Increasing	Decreasing	Increasing	Decreasing	
Region 5								
002	Centerline Miles	43.98	8.85	5.94	0.00	0.93	0.00	59.70
	Lane Miles	92.78	17.87	7.19	0.00	1.86	0.00	119.70
005	Centerline Miles	215.32	0.00	0.15	0.00	0.00	0.00	215.47
	Lane Miles	433.21	0.00	0.30	0.00	0.00	0.00	433.51
006	Centerline Miles	210.43	209.69	46.37	0.00	44.20	0.00	510.69
	Lane Miles	432.35	422.58	53.09	0.00	78.32	0.00	986.34
007	Centerline Miles	160.87	1.11	0.06	0.00	2.03	0.00	164.07
	Lane Miles	337.89	1.97	0.06	0.00	3.79	0.00	343.71
008	Centerline Miles	34.06	0.34	0.98	0.00	0.82	0.00	36.20
	Lane Miles	89.50	0.34	1.50	0.00	1.64	0.00	92.98
010	Centerline Miles	70.68	0.00	0.78	0.00	1.21	0.00	72.67
	Lane Miles	154.60	0.00	0.83	0.00	2.42	0.00	157.85
011	Centerline Miles	43.13	0.00	0.00	0.00	0.00	0.00	43.13
	Lane Miles	86.26	0.00	0.00	0.00	0.00	0.00	86.26
012	Centerline Miles	69.13	0.72	0.73	0.00	0.67	0.00	71.25
	Lane Miles	139.20	0.87	0.73	0.00	1.34	0.00	142.14
028	Centerline Miles	118.47	1.66	0.65	0.00	8.15	0.00	128.93
	Lane Miles	242.42	3.32	0.65	0.00	16.27	0.00	262.66
036	Centerline Miles	29.56	0.00	0.32	0.00	0.23	0.00	30.11
	Lane Miles	59.12	0.00	0.64	0.00	0.46	0.00	60.22
048	Centerline Miles	67.33	0.00	0.06	0.00	0.21	0.00	67.60
	Lane Miles	134.66	0.00	0.12	0.00	0.42	0.00	135.20
052	Centerline Miles	74.65	0.00	0.00	0.00	0.00	0.00	74.65
	Lane Miles	149.30	0.00	0.00	0.00	0.00	0.00	149.30
054	Centerline Miles	12.86	0.35	0.22	0.00	0.34	0.00	13.77
	Lane Miles	50.14	0.45	0.23	0.00	0.68	0.00	51.50
066	Centerline Miles	54.50	0.96	1.15	0.00	0.07	0.00	56.68
	Lane Miles	112.09	1.21	1.15	0.00	0.14	0.00	114.59
067	Centerline Miles	5.93	2.16	1.59	0.00	0.00	0.00	9.68
	Lane Miles	11.92	3.19	1.72	0.00	0.00	0.00	16.83
070	Centerline Miles	11.21	10.78	3.25	0.00	0.00	0.00	25.24
	Lane Miles	22.41	21.13	3.58	0.00	0.00	0.00	47.12
071	Centerline Miles	50.96	0.00	0.00	0.00	0.00	0.00	50.96
	Lane Miles	101.92	0.00	0.00	0.00	0.00	0.00	101.92
300	Centerline Miles	29.26	0.00	0.00	0.00	0.00	0.00	29.26
	Lane Miles	58.52	0.00	0.00	0.00	0.00	0.00	58.52

2020 OREGON MILEAGE REPORT
State Highway by ODOT Region

Hwy No.		MAINLINE		CONNECTIONS		FRONTAGE ROADS		TOTALS Across
		Increasing	Decreasing	Increasing	Decreasing	Increasing	Decreasing	
320	Centerline Miles	37.03	0.00	0.00	0.00	0.00	0.00	37.03
	Lane Miles	74.06	0.00	0.00	0.00	0.00	0.00	74.06
321	Centerline Miles	40.87	0.00	0.06	0.00	0.00	0.00	40.93
	Lane Miles	81.74	0.00	0.12	0.00	0.00	0.00	81.86
330	Centerline Miles	41.71	0.22	0.33	0.00	0.00	0.00	42.26
	Lane Miles	88.94	0.41	0.58	0.00	0.00	0.00	89.93
331	Centerline Miles	4.84	0.31	0.22	0.00	0.00	0.00	5.37
	Lane Miles	9.48	0.31	0.22	0.00	0.00	0.00	10.01
332	Centerline Miles	7.93	0.00	0.00	0.00	0.00	0.00	7.93
	Lane Miles	15.86	0.00	0.00	0.00	0.00	0.00	15.86
333	Centerline Miles	18.12	0.00	0.58	0.00	0.00	0.00	18.70
	Lane Miles	36.24	0.00	0.58	0.00	0.00	0.00	36.82
334	Centerline Miles	16.99	0.00	0.00	0.00	0.00	0.00	16.99
	Lane Miles	33.98	0.00	0.00	0.00	0.00	0.00	33.98
335	Centerline Miles	9.73	0.00	0.00	0.00	0.00	0.00	9.73
	Lane Miles	19.46	0.00	0.00	0.00	0.00	0.00	19.46
339	Centerline Miles	3.43	0.00	0.00	0.00	0.00	0.00	3.43
	Lane Miles	6.86	0.00	0.00	0.00	0.00	0.00	6.86
340	Centerline Miles	38.65	0.24	0.35	0.00	0.00	0.00	39.24
	Lane Miles	77.02	0.24	0.41	0.00	0.00	0.00	77.67
341	Centerline Miles	47.22	0.60	0.30	0.00	0.00	0.00	48.12
	Lane Miles	94.15	1.00	0.30	0.00	0.00	0.00	95.45
342	Centerline Miles	22.07	0.00	0.00	0.00	0.00	0.00	22.07
	Lane Miles	44.14	0.00	0.00	0.00	0.00	0.00	44.14
350	Centerline Miles	29.36	0.00	0.00	0.00	0.00	0.00	29.36
	Lane Miles	58.72	0.00	0.00	0.00	0.00	0.00	58.72
351	Centerline Miles	6.94	0.00	0.03	0.00	0.15	0.00	7.12
	Lane Miles	13.88	0.00	0.06	0.00	0.30	0.00	14.24
402	Centerline Miles	34.88	0.00	0.00	0.00	0.00	0.00	34.88
	Lane Miles	69.76	0.00	0.00	0.00	0.00	0.00	69.76
410	Centerline Miles	3.71	0.00	0.00	0.00	0.00	0.00	3.71
	Lane Miles	7.42	0.00	0.00	0.00	0.00	0.00	7.42
413	Centerline Miles	11.28	0.00	0.00	0.00	0.00	0.00	11.28
	Lane Miles	22.56	0.00	0.00	0.00	0.00	0.00	22.56
414	Centerline Miles	0.91	0.00	0.12	0.00	0.00	0.00	1.03
	Lane Miles	1.82	0.00	0.24	0.00	0.00	0.00	2.06

2020 OREGON MILEAGE REPORT
State Highway by ODOT Region

Hwy No.		MAINLINE		CONNECTIONS		FRONTAGE ROADS		TOTALS Across
		Increasing	Decreasing	Increasing	Decreasing	Increasing	Decreasing	
415	Centerline Miles	36.62	0.00	0.16	0.00	0.00	0.00	36.78
	Lane Miles	73.24	0.00	0.32	0.00	0.00	0.00	73.56
440	Centerline Miles	72.95	0.00	0.00	0.00	0.00	0.00	72.95
	Lane Miles	145.90	0.00	0.00	0.00	0.00	0.00	145.90
442	Centerline Miles	91.55	0.00	0.00	0.00	0.00	0.00	91.55
	Lane Miles	183.10	0.00	0.00	0.00	0.00	0.00	183.10
449	Centerline Miles	11.09	0.72	1.27	0.00	0.00	0.00	13.08
	Lane Miles	21.67	0.72	2.39	0.00	0.00	0.00	24.78
450	Centerline Miles	20.09	0.00	0.00	0.00	0.00	0.00	20.09
	Lane Miles	40.15	0.00	0.00	0.00	0.00	0.00	40.15
451	Centerline Miles	10.36	0.00	0.00	0.00	0.00	0.00	10.36
	Lane Miles	20.70	0.00	0.00	0.00	0.00	0.00	20.70
453	Centerline Miles	3.19	0.00	0.00	0.00	0.00	0.00	3.19
	Lane Miles	6.38	0.00	0.00	0.00	0.00	0.00	6.38
454	Centerline Miles	5.09	0.00	0.00	0.00	0.00	0.00	5.09
	Lane Miles	10.18	0.00	0.00	0.00	0.00	0.00	10.18
455	Centerline Miles	30.31	0.25	0.88	0.00	0.00	0.00	31.44
	Lane Miles	65.17	0.25	0.88	0.00	0.00	0.00	66.30
456	Centerline Miles	121.30	0.00	0.45	0.00	0.00	0.00	121.75
	Lane Miles	242.60	0.00	0.90	0.00	0.00	0.00	243.50
457	Centerline Miles	2.09	0.00	0.00	0.00	0.00	0.00	2.09
	Lane Miles	4.18	0.00	0.00	0.00	0.00	0.00	4.18
481	Centerline Miles	1.15	0.00	0.00	0.00	0.00	0.00	1.15
	Lane Miles	2.30	0.00	0.00	0.00	0.00	0.00	2.30
489	Centerline Miles	2.75	0.00	0.00	0.00	0.00	0.00	2.75
	Lane Miles	5.50	0.00	0.00	0.00	0.00	0.00	5.50
490	Centerline Miles	2.13	0.00	0.00	0.00	0.00	0.00	2.13
	Lane Miles	4.26	0.00	0.00	0.00	0.00	0.00	4.26
491	Centerline Miles	2.01	0.00	0.00	0.00	0.00	0.00	2.01
	Lane Miles	4.02	0.00	0.00	0.00	0.00	0.00	4.02
492	Centerline Miles	0.07	0.00	0.00	0.00	0.00	0.00	0.07
	Lane Miles	0.14	0.00	0.00	0.00	0.00	0.00	0.14

**2020 OREGON MILEAGE REPORT
State Highway by ODOT Region**

Hwy No.		MAINLINE		CONNECTIONS		FRONTAGE ROADS		TOTALS
		Increasing	Decreasing	Increasing	Decreasing	Increasing	Decreasing	Across
493	Centerline Miles	1.02	0.00	0.65	0.00	0.00	0.00	1.67
	Lane Miles	4.08	0.00	0.65	0.00	0.00	0.00	4.73

Region 5 TOTALS								
	MAINLINE		CONNECTIONS		FRONTAGE ROADS		TOTALS	
	Increasing	Decreasing	Increasing	Decreasing	Increasing	Decreasing	Across	
Centerline Miles	2,091.77	238.96	67.65	0.00	59.01	0.00	2,457.39	
Lane Miles	4,297.95	475.86	79.44	0.00	107.64	0.00	4,960.89	
							Total Centerline Increasing:	2,218.43
							Total Centerline Decreasing:	238.96

STATE TOTALS								
	MAINLINE		CONNECTIONS		FRONTAGE ROADS		TOTALS	
	Increasing	Decreasing	Increasing	Decreasing	Increasing	Decreasing	Across	
Centerline Miles	7,345.67	918.24	446.66	2.22	187.09	0.00	8,899.88	
Lane Miles	16,139.28	1,959.96	589.75	4.14	342.80	0.00	19,035.93	
							Total Centerline Increasing:	7,979.42
							Total Centerline Decreasing:	920.46

**2020 OREGON MILEAGE REPORT
State Highway by ODOT District**

Hwy No.		MAINLINE		CONNECTIONS		FRONTAGE ROADS		TOTALS Across
		Increasing	Decreasing	Increasing	Decreasing	Increasing	Decreasing	
District 1								
009	Centerline Miles	93.19	1.13	2.59	0.00	0.99	0.00	97.90
	Lane Miles	199.43	2.22	3.41	0.00	1.98	0.00	207.04
029	Centerline Miles	7.16	0.00	0.00	0.00	0.00	0.00	7.16
	Lane Miles	14.32	0.00	0.00	0.00	0.00	0.00	14.32
032	Centerline Miles	10.66	0.00	0.00	0.00	0.00	0.00	10.66
	Lane Miles	21.32	0.00	0.00	0.00	0.00	0.00	21.32
037	Centerline Miles	51.25	0.76	0.30	0.00	0.00	0.00	52.31
	Lane Miles	110.77	0.94	0.34	0.00	0.00	0.00	112.05
046	Centerline Miles	18.91	0.00	0.00	0.00	0.00	0.00	18.91
	Lane Miles	37.82	0.00	0.00	0.00	0.00	0.00	37.82
047	Centerline Miles	55.29	2.48	1.19	0.00	0.36	0.00	59.32
	Lane Miles	133.30	4.34	1.28	0.00	0.39	0.00	139.31
092	Centerline Miles	77.88	2.14	2.73	0.00	2.51	0.00	85.26
	Lane Miles	199.74	4.10	3.64	0.00	4.13	0.00	211.61
102	Centerline Miles	86.47	1.76	1.03	0.23	0.00	0.00	89.49
	Lane Miles	172.02	1.76	1.34	0.23	0.00	0.00	175.35
103	Centerline Miles	9.02	0.00	0.00	0.00	0.00	0.00	9.02
	Lane Miles	18.04	0.00	0.00	0.00	0.00	0.00	18.04
104	Centerline Miles	6.03	0.00	0.00	0.00	0.00	0.00	6.03
	Lane Miles	12.06	0.00	0.00	0.00	0.00	0.00	12.06
105	Centerline Miles	7.25	0.08	0.82	0.00	0.00	0.00	8.15
	Lane Miles	14.88	0.16	1.66	0.00	0.00	0.00	16.70
110	Centerline Miles	11.89	0.00	0.04	0.00	0.00	0.00	11.93
	Lane Miles	23.78	0.00	0.08	0.00	0.00	0.00	23.86
130	Centerline Miles	9.40	0.00	0.00	0.00	0.00	0.00	9.40
	Lane Miles	18.63	0.00	0.00	0.00	0.00	0.00	18.63
131	Centerline Miles	9.08	0.00	0.00	0.00	0.00	0.00	9.08
	Lane Miles	18.41	0.00	0.00	0.00	0.00	0.00	18.41
485	Centerline Miles	0.95	0.00	0.00	0.00	0.00	0.00	0.95
	Lane Miles	1.90	0.00	0.00	0.00	0.00	0.00	1.90

District 1 TOTALS								
	MAINLINE		CONNECTIONS		FRONTAGE ROADS		TOTALS Across	
	Increasing	Decreasing	Increasing	Decreasing	Increasing	Decreasing		
Centerline Miles	454.43	8.35	8.70	0.23	3.86	0.00	475.57	
Lane Miles	996.42	13.52	11.75	0.23	6.50	0.00	1,028.42	

**2020 OREGON MILEAGE REPORT
State Highway by ODOT District**

Hwy No.		MAINLINE		CONNECTIONS		FRONTAGE ROADS		TOTALS Across
		Increasing	Decreasing	Increasing	Decreasing	Increasing	Decreasing	
District 2B								
001	Centerline Miles	25.73	25.73	27.35	0.00	0.71	0.00	79.52
	Lane Miles	82.61	81.16	40.15	0.00	1.42	0.00	205.34
002	Centerline Miles	15.49	15.43	12.63	0.00	1.73	0.00	45.28
	Lane Miles	44.73	43.93	16.13	0.00	4.23	0.00	109.02
003	Centerline Miles	11.49	0.76	2.54	0.00	0.00	0.00	14.79
	Lane Miles	33.79	1.57	2.64	0.00	0.00	0.00	38.00
026	Centerline Miles	9.91	0.60	1.39	0.00	0.00	0.00	11.90
	Lane Miles	31.14	1.14	1.90	0.00	0.00	0.00	34.18
029	Centerline Miles	17.83	4.61	0.81	0.00	0.00	0.00	23.25
	Lane Miles	64.30	10.13	1.21	0.00	0.00	0.00	75.64
040	Centerline Miles	2.44	0.00	0.60	0.00	0.00	0.00	3.04
	Lane Miles	9.76	0.00	1.02	0.00	0.00	0.00	10.78
047	Centerline Miles	18.78	18.86	21.04	0.00	0.34	0.00	59.02
	Lane Miles	50.23	53.08	33.23	0.00	0.61	0.00	137.15
061	Centerline Miles	4.25	4.16	7.92	0.23	0.00	0.00	16.56
	Lane Miles	11.66	11.35	12.35	0.34	0.00	0.00	35.70
064	Centerline Miles	26.56	26.28	28.72	0.72	0.43	0.00	82.71
	Lane Miles	79.20	77.91	44.91	1.96	1.02	0.00	205.00
068	Centerline Miles	10.32	0.55	1.85	0.00	0.09	0.00	12.81
	Lane Miles	39.45	1.08	2.81	0.00	0.18	0.00	43.52
075	Centerline Miles	2.15	0.00	0.31	0.00	0.33	0.00	2.79
	Lane Miles	6.57	0.00	0.31	0.00	0.66	0.00	7.54
081	Centerline Miles	25.56	4.27	3.86	0.00	0.74	0.00	34.43
	Lane Miles	91.41	11.00	5.86	0.00	1.47	0.00	109.74
091	Centerline Miles	16.59	8.58	3.54	0.00	1.32	0.00	30.03
	Lane Miles	50.55	17.74	4.47	0.00	1.97	0.00	74.73
092	Centerline Miles	17.03	1.00	1.12	0.00	1.76	0.00	20.91
	Lane Miles	67.15	2.36	2.00	0.00	2.95	0.00	74.46
120	Centerline Miles	0.28	0.00	0.37	0.00	0.20	0.00	0.85
	Lane Miles	0.95	0.00	0.37	0.00	0.40	0.00	1.72
123	Centerline Miles	14.76	0.42	1.25	0.00	0.00	0.00	16.43
	Lane Miles	49.06	0.84	1.53	0.00	0.00	0.00	51.43
127	Centerline Miles	7.85	0.00	0.00	0.00	0.10	0.00	7.95
	Lane Miles	16.66	0.00	0.00	0.00	0.20	0.00	16.86
140	Centerline Miles	10.05	0.00	0.00	0.00	0.00	0.00	10.05
	Lane Miles	20.30	0.00	0.00	0.00	0.00	0.00	20.30

**2020 OREGON MILEAGE REPORT
State Highway by ODOT District**

Hwy No.		MAINLINE		CONNECTIONS		FRONTAGE ROADS		TOTALS Across
		Increasing	Decreasing	Increasing	Decreasing	Increasing	Decreasing	
141	Centerline Miles	6.35	0.55	1.24	0.00	0.00	0.00	8.14
	Lane Miles	14.09	1.48	1.65	0.00	0.00	0.00	17.22
142	Centerline Miles	1.50	0.00	0.00	0.00	0.00	0.00	1.50
	Lane Miles	3.00	0.00	0.00	0.00	0.00	0.00	3.00
143	Centerline Miles	0.57	0.00	0.39	0.00	0.00	0.00	0.96
	Lane Miles	2.31	0.00	0.45	0.00	0.00	0.00	2.76
144	Centerline Miles	7.52	7.34	10.81	0.00	0.36	0.00	26.03
	Lane Miles	19.06	18.72	17.13	0.00	0.72	0.00	55.63
160	Centerline Miles	16.32	2.20	0.39	0.00	0.00	0.00	18.91
	Lane Miles	38.46	4.40	1.10	0.00	0.00	0.00	43.96
171	Centerline Miles	8.05	2.34	2.34	0.00	0.07	0.00	12.80
	Lane Miles	28.64	4.30	3.02	0.00	0.07	0.00	36.03

District 2B TOTALS								
	MAINLINE		CONNECTIONS		FRONTAGE ROADS		TOTALS Across	
	Increasing	Decreasing	Increasing	Decreasing	Increasing	Decreasing		
Centerline Miles	277.38	123.68	130.47	0.95	8.18	0.00	540.66	
Lane Miles	855.08	342.19	194.24	2.30	15.90	0.00	1,409.71	

**2020 OREGON MILEAGE REPORT
State Highway by ODOT District**

Hwy No.		MAINLINE		CONNECTIONS		FRONTAGE ROADS		TOTALS Across
		Increasing	Decreasing	Increasing	Decreasing	Increasing	Decreasing	
District 2C								
002	Centerline Miles	46.62	46.62	14.78	0.00	9.54	0.00	117.56
	Lane Miles	94.93	93.50	18.77	0.00	18.12	0.00	225.32
026	Centerline Miles	79.67	5.21	2.21	0.00	4.00	0.00	91.09
	Lane Miles	231.33	10.25	2.68	0.00	7.54	0.00	251.80
053	Centerline Miles	4.62	0.00	0.31	0.00	0.00	0.00	4.93
	Lane Miles	10.94	0.00	0.31	0.00	0.00	0.00	11.25
100	Centerline Miles	26.57	1.48	0.45	0.00	0.00	0.00	28.50
	Lane Miles	52.22	1.94	0.48	0.00	0.00	0.00	54.64
161	Centerline Miles	22.07	0.07	0.00	0.00	0.13	0.00	22.27
	Lane Miles	44.10	0.14	0.00	0.00	0.26	0.00	44.50
171	Centerline Miles	40.49	0.06	0.11	0.00	0.80	0.00	41.46
	Lane Miles	90.05	0.12	0.14	0.00	1.60	0.00	91.91
172	Centerline Miles	4.63	0.00	0.00	0.00	0.00	0.00	4.63
	Lane Miles	9.26	0.00	0.00	0.00	0.00	0.00	9.26
173	Centerline Miles	5.32	0.54	0.00	0.00	0.00	0.00	5.86
	Lane Miles	10.21	0.54	0.00	0.00	0.00	0.00	10.75
174	Centerline Miles	8.84	0.41	0.29	0.00	0.00	0.00	9.54
	Lane Miles	18.11	0.63	0.34	0.00	0.00	0.00	19.08
281	Centerline Miles	19.02	0.45	0.00	0.00	0.00	0.00	19.47
	Lane Miles	38.90	0.87	0.00	0.00	0.00	0.00	39.77
282	Centerline Miles	3.45	0.00	0.05	0.00	0.00	0.00	3.50
	Lane Miles	6.90	0.00	0.05	0.00	0.00	0.00	6.95

District 2C TOTALS								
	MAINLINE		CONNECTIONS		FRONTAGE ROADS		TOTALS Across	
	Increasing	Decreasing	Increasing	Decreasing	Increasing	Decreasing		
Centerline Miles	261.30	54.84	18.20	0.00	14.47	0.00	348.81	
Lane Miles	606.95	107.99	22.77	0.00	27.52	0.00	765.23	

**2020 OREGON MILEAGE REPORT
State Highway by ODOT District**

Hwy No.		MAINLINE		CONNECTIONS		FRONTAGE ROADS		TOTALS Across
		Increasing	Decreasing	Increasing	Decreasing	Increasing	Decreasing	
District 3								
001	Centerline Miles	37.97	37.97	19.70	0.00	12.22	0.00	107.86
	Lane Miles	110.88	109.45	26.55	0.00	22.44	0.00	269.32
016	Centerline Miles	16.68	0.00	0.00	0.00	0.00	0.00	16.68
	Lane Miles	42.68	0.00	0.00	0.00	0.00	0.00	42.68
029	Centerline Miles	15.95	0.05	0.00	0.00	0.00	0.00	16.00
	Lane Miles	31.85	0.05	0.00	0.00	0.00	0.00	31.90
030	Centerline Miles	25.92	6.23	3.17	0.00	1.11	0.00	36.43
	Lane Miles	64.52	12.55	3.68	0.00	2.07	0.00	82.82
032	Centerline Miles	2.96	0.00	0.00	0.00	0.00	0.00	2.96
	Lane Miles	5.92	0.00	0.00	0.00	0.00	0.00	5.92
039	Centerline Miles	36.69	1.96	4.42	0.00	2.65	0.00	45.72
	Lane Miles	85.35	3.20	6.29	0.00	4.68	0.00	99.52
043	Centerline Miles	2.35	0.00	0.00	0.00	0.00	0.00	2.35
	Lane Miles	4.70	0.00	0.00	0.00	0.00	0.00	4.70
051	Centerline Miles	5.94	0.83	0.00	0.00	0.00	0.00	6.77
	Lane Miles	11.49	1.05	0.00	0.00	0.00	0.00	12.54
072	Centerline Miles	8.48	3.88	1.05	0.00	0.70	0.00	14.11
	Lane Miles	27.62	8.21	2.14	0.00	1.40	0.00	39.37
081	Centerline Miles	21.82	0.57	1.36	0.00	0.19	0.00	23.94
	Lane Miles	52.52	0.63	1.36	0.00	0.38	0.00	54.89
091	Centerline Miles	47.14	8.24	1.93	0.00	0.56	0.00	57.87
	Lane Miles	109.68	16.86	2.16	0.00	0.68	0.00	129.38
140	Centerline Miles	40.08	0.40	1.39	0.00	0.21	0.00	42.08
	Lane Miles	83.52	0.78	1.51	0.00	0.21	0.00	86.02
150	Centerline Miles	20.74	2.43	0.32	0.00	0.00	0.00	23.49
	Lane Miles	42.62	4.46	0.60	0.00	0.00	0.00	47.68
151	Centerline Miles	11.50	0.00	0.00	0.00	0.00	0.00	11.50
	Lane Miles	23.00	0.00	0.00	0.00	0.00	0.00	23.00
153	Centerline Miles	14.29	0.00	0.04	0.00	0.00	0.00	14.33
	Lane Miles	28.58	0.00	0.08	0.00	0.00	0.00	28.66
154	Centerline Miles	6.26	0.00	0.00	0.00	0.00	0.00	6.26
	Lane Miles	12.52	0.00	0.00	0.00	0.00	0.00	12.52
155	Centerline Miles	9.19	0.00	0.00	0.00	0.00	0.00	9.19
	Lane Miles	18.30	0.00	0.00	0.00	0.00	0.00	18.30
157	Centerline Miles	8.56	0.55	0.26	0.00	0.05	0.00	9.42
	Lane Miles	16.53	0.55	0.29	0.00	0.10	0.00	17.47

**2020 OREGON MILEAGE REPORT
State Highway by ODOT District**

Hwy No.		MAINLINE		CONNECTIONS		FRONTAGE ROADS		TOTALS Across
		Increasing	Decreasing	Increasing	Decreasing	Increasing	Decreasing	
160	Centerline Miles	13.61	0.00	0.00	0.00	0.00	0.00	13.61
	Lane Miles	27.22	0.00	0.00	0.00	0.00	0.00	27.22
161	Centerline Miles	11.21	0.00	0.03	0.00	0.14	0.00	11.38
	Lane Miles	22.42	0.00	0.03	0.00	0.16	0.00	22.61
162	Centerline Miles	80.64	10.15	8.74	0.00	1.09	0.00	100.62
	Lane Miles	186.93	20.12	10.27	0.00	1.99	0.00	219.31
163	Centerline Miles	32.06	0.28	0.48	0.00	0.00	0.00	32.82
	Lane Miles	63.96	0.28	0.62	0.00	0.00	0.00	64.86
189	Centerline Miles	4.32	0.00	0.93	0.00	0.00	0.00	5.25
	Lane Miles	8.43	0.00	1.76	0.00	0.00	0.00	10.19
191	Centerline Miles	4.73	0.51	0.00	0.00	0.00	0.00	5.24
	Lane Miles	9.48	0.97	0.00	0.00	0.00	0.00	10.45
193	Centerline Miles	6.34	0.00	0.15	0.00	0.16	0.00	6.65
	Lane Miles	12.68	0.00	0.15	0.00	0.32	0.00	13.15
215	Centerline Miles	13.02	0.19	0.00	0.00	0.00	0.00	13.21
	Lane Miles	26.91	0.19	0.00	0.00	0.00	0.00	27.10
483	Centerline Miles	0.59	0.37	0.24	0.00	0.72	0.00	1.92
	Lane Miles	1.18	0.37	0.24	0.00	1.48	0.00	3.27

District 3								
	MAINLINE		CONNECTIONS		FRONTAGE ROADS		TOTALS Across	
	Increasing	Decreasing	Increasing	Decreasing	Increasing	Decreasing		
Centerline Miles	499.04	74.61	44.21	0.00	19.80	0.00	637.66	
Lane Miles	1,131.49	179.72	57.73	0.00	35.91	0.00	1,404.85	

**2020 OREGON MILEAGE REPORT
State Highway by ODOT District**

Hwy No.		MAINLINE		CONNECTIONS		FRONTAGE ROADS		TOTALS Across
		Increasing	Decreasing	Increasing	Decreasing	Increasing	Decreasing	
District 4								
001	Centerline Miles	35.62	35.62	10.29	0.00	7.26	0.00	88.79
	Lane Miles	72.82	71.93	12.02	0.00	13.95	0.00	170.72
009	Centerline Miles	70.17	1.48	0.30	0.00	1.25	0.00	73.20
	Lane Miles	166.93	2.91	0.30	0.00	1.92	0.00	172.06
016	Centerline Miles	71.55	1.43	1.09	0.00	0.62	0.00	74.69
	Lane Miles	179.15	2.86	1.41	0.00	1.13	0.00	184.55
027	Centerline Miles	56.61	0.00	0.05	0.00	0.32	0.00	56.98
	Lane Miles	115.38	0.00	0.05	0.00	0.64	0.00	116.07
031	Centerline Miles	11.18	0.90	0.11	0.00	0.00	0.00	12.19
	Lane Miles	23.22	1.65	0.16	0.00	0.00	0.00	25.03
032	Centerline Miles	11.35	0.00	0.00	0.00	0.00	0.00	11.35
	Lane Miles	22.70	0.00	0.00	0.00	0.00	0.00	22.70
033	Centerline Miles	49.30	1.24	1.28	0.00	1.35	0.00	53.17
	Lane Miles	114.71	2.01	1.66	0.00	2.70	0.00	121.08
039	Centerline Miles	21.25	0.30	0.29	0.00	0.00	0.00	21.84
	Lane Miles	47.29	0.30	0.34	0.00	0.00	0.00	47.93
058	Centerline Miles	32.37	1.62	1.34	0.00	0.00	0.00	35.33
	Lane Miles	78.72	3.32	1.34	0.00	0.00	0.00	83.38
091	Centerline Miles	45.07	1.64	0.60	0.00	1.00	0.00	48.31
	Lane Miles	97.13	3.96	0.62	0.00	2.00	0.00	103.71
164	Centerline Miles	8.54	1.00	0.73	0.00	0.00	0.00	10.27
	Lane Miles	16.47	1.30	0.84	0.00	0.00	0.00	18.61
180	Centerline Miles	19.18	0.00	0.00	0.00	0.00	0.00	19.18
	Lane Miles	38.36	0.00	0.00	0.00	0.00	0.00	38.36
181	Centerline Miles	31.27	0.00	0.03	0.00	0.33	0.00	31.63
	Lane Miles	63.21	0.00	0.06	0.00	0.66	0.00	63.93
191	Centerline Miles	26.67	0.00	0.00	0.00	0.00	0.00	26.67
	Lane Miles	53.34	0.00	0.00	0.00	0.00	0.00	53.34
194	Centerline Miles	7.56	0.00	0.00	0.00	0.00	0.00	7.56
	Lane Miles	15.12	0.00	0.00	0.00	0.00	0.00	15.12
200	Centerline Miles	2.06	0.00	0.00	0.00	0.00	0.00	2.06
	Lane Miles	4.08	0.00	0.00	0.00	0.00	0.00	4.08
201	Centerline Miles	9.49	0.00	0.00	0.00	0.00	0.00	9.49
	Lane Miles	18.98	0.00	0.00	0.00	0.00	0.00	18.98
210	Centerline Miles	18.09	0.42	2.12	0.00	2.23	0.00	22.86
	Lane Miles	65.40	0.93	2.12	0.00	4.46	0.00	72.91

**2020 OREGON MILEAGE REPORT
State Highway by ODOT District**

Hwy No.		MAINLINE		CONNECTIONS		FRONTAGE ROADS		TOTALS
		Increasing	Decreasing	Increasing	Decreasing	Increasing	Decreasing	Across
211	Centerline Miles	25.28	0.00	0.00	0.00	0.49	0.00	25.77
	Lane Miles	50.68	0.00	0.00	0.00	0.78	0.00	51.46
212	Centerline Miles	21.40	0.00	0.51	0.00	0.00	0.00	21.91
	Lane Miles	42.80	0.00	0.51	0.00	0.00	0.00	43.31

District 4								
	MAINLINE		CONNECTIONS		FRONTAGE ROADS		TOTALS	
	Increasing	Decreasing	Increasing	Decreasing	Increasing	Decreasing	Across	
Centerline Miles	574.01	45.65	18.74	0.00	14.85	0.00	653.25	
Lane Miles	1,286.49	91.17	21.43	0.00	28.24	0.00	1,427.33	

**2020 OREGON MILEAGE REPORT
State Highway by ODOT District**

Hwy No.		MAINLINE		CONNECTIONS		FRONTAGE ROADS		TOTALS Across
		Increasing	Decreasing	Increasing	Decreasing	Increasing	Decreasing	
District 5								
001	Centerline Miles	41.05	41.05	16.11	0.00	8.07	0.00	106.28
	Lane Miles	84.96	85.06	20.94	0.00	14.64	0.00	205.60
009	Centerline Miles	30.92	0.00	0.00	0.00	0.00	0.00	30.92
	Lane Miles	69.20	0.00	0.00	0.00	0.00	0.00	69.20
015	Centerline Miles	74.75	1.73	0.18	0.00	0.70	0.00	77.36
	Lane Miles	163.46	3.46	0.18	0.00	1.40	0.00	168.50
018	Centerline Miles	70.30	0.46	0.32	0.00	1.75	0.00	72.83
	Lane Miles	164.98	0.56	0.32	0.00	3.50	0.00	169.36
062	Centerline Miles	52.65	0.07	0.27	0.00	0.96	0.00	53.95
	Lane Miles	114.14	0.17	0.46	0.00	1.54	0.00	116.31
069	Centerline Miles	13.00	8.63	9.11	0.00	0.00	0.00	30.74
	Lane Miles	30.35	18.55	9.93	0.00	0.00	0.00	58.83
091	Centerline Miles	9.78	0.00	0.58	0.00	0.00	0.00	10.36
	Lane Miles	39.12	0.00	0.63	0.00	0.00	0.00	39.75
132	Centerline Miles	2.13	2.02	2.56	0.00	0.00	0.00	6.71
	Lane Miles	3.68	4.12	3.25	0.00	0.00	0.00	11.05
215	Centerline Miles	6.79	0.00	0.00	0.00	0.00	0.00	6.79
	Lane Miles	13.58	0.00	0.00	0.00	0.00	0.00	13.58
225	Centerline Miles	1.64	0.33	0.33	0.00	0.76	0.00	3.06
	Lane Miles	2.94	0.44	0.44	0.00	1.52	0.00	5.34
226	Centerline Miles	19.87	1.07	0.61	0.00	0.15	0.00	21.70
	Lane Miles	39.73	1.38	0.71	0.00	0.15	0.00	41.97
227	Centerline Miles	9.97	9.98	6.45	0.00	0.54	0.00	26.94
	Lane Miles	21.89	22.50	9.65	0.00	0.99	0.00	55.03
228	Centerline Miles	1.40	1.27	0.32	0.00	0.00	0.00	2.99
	Lane Miles	2.43	2.33	0.53	0.00	0.00	0.00	5.29
229	Centerline Miles	51.58	0.00	0.00	0.00	0.00	0.00	51.58
	Lane Miles	106.19	0.00	0.00	0.00	0.00	0.00	106.19
429	Centerline Miles	2.39	0.00	0.00	0.00	0.00	0.00	2.39
	Lane Miles	4.78	0.00	0.00	0.00	0.00	0.00	4.78

District 5								
	MAINLINE		CONNECTIONS		FRONTAGE ROADS		TOTALS Across	
	Increasing	Decreasing	Increasing	Decreasing	Increasing	Decreasing		
Centerline Miles	388.22	66.61	36.84	0.00	12.93	0.00	504.60	
Lane Miles	861.43	138.57	47.04	0.00	23.74	0.00	1,070.78	

**2020 OREGON MILEAGE REPORT
State Highway by ODOT District**

Hwy No.		MAINLINE		CONNECTIONS		FRONTAGE ROADS		TOTALS Across
		Increasing	Decreasing	Increasing	Decreasing	Increasing	Decreasing	
District 7								
001	Centerline Miles	87.17	87.21	37.56	0.00	4.36	0.00	216.30
	Lane Miles	179.62	179.90	44.93	0.00	8.60	0.00	413.05
009	Centerline Miles	152.52	4.84	2.04	0.00	8.84	0.00	168.24
	Lane Miles	377.88	9.55	3.16	0.00	15.41	0.00	406.00
035	Centerline Miles	73.32	3.03	0.81	0.00	1.99	0.00	79.15
	Lane Miles	197.55	5.51	1.00	0.00	3.90	0.00	207.96
045	Centerline Miles	56.89	0.46	0.44	0.00	0.82	0.00	58.61
	Lane Miles	126.31	0.71	0.46	0.00	0.95	0.00	128.43
138	Centerline Miles	29.93	0.71	0.40	0.00	0.47	0.00	31.51
	Lane Miles	92.52	1.04	0.85	0.00	0.94	0.00	95.35
231	Centerline Miles	24.48	0.00	0.55	0.00	0.17	0.00	25.20
	Lane Miles	50.16	0.00	0.86	0.00	0.17	0.00	51.19
240	Centerline Miles	8.74	0.23	0.00	0.00	0.00	0.00	8.97
	Lane Miles	21.45	0.81	0.00	0.00	0.00	0.00	22.26
241	Centerline Miles	17.57	0.07	0.00	0.00	0.00	0.00	17.64
	Lane Miles	35.10	0.14	0.00	0.00	0.00	0.00	35.24
242	Centerline Miles	18.68	0.33	0.25	0.00	0.00	0.00	19.26
	Lane Miles	37.31	0.57	0.25	0.00	0.00	0.00	38.13
244	Centerline Miles	16.93	0.00	0.00	0.00	0.00	0.00	16.93
	Lane Miles	33.90	0.00	0.00	0.00	0.00	0.00	33.90
250	Centerline Miles	2.42	0.00	0.00	0.00	0.00	0.00	2.42
	Lane Miles	4.84	0.00	0.00	0.00	0.00	0.00	4.84
251	Centerline Miles	0.76	0.00	0.00	0.00	0.00	0.00	0.76
	Lane Miles	1.52	0.00	0.00	0.00	0.00	0.00	1.52
255	Centerline Miles	25.86	0.00	0.00	0.00	0.00	0.00	25.86
	Lane Miles	51.72	0.00	0.00	0.00	0.00	0.00	51.72

District 7								
	MAINLINE		CONNECTIONS		FRONTAGE ROADS		TOTALS Across	
	Increasing	Decreasing	Increasing	Decreasing	Increasing	Decreasing		
Centerline Miles	515.27	96.88	42.05	0.00	16.65	0.00	670.85	
Lane Miles	1,209.88	198.23	51.51	0.00	29.97	0.00	1,489.59	

**2020 OREGON MILEAGE REPORT
State Highway by ODOT District**

Hwy No.		MAINLINE		CONNECTIONS		FRONTAGE ROADS		TOTALS Across
		Increasing	Decreasing	Increasing	Decreasing	Increasing	Decreasing	
District 8								
001	Centerline Miles	80.83	80.80	26.25	0.63	15.68	0.00	204.19
	Lane Miles	165.79	161.97	35.59	1.20	26.77	0.00	391.32
021	Centerline Miles	43.79	0.00	0.54	0.00	0.00	0.00	44.33
	Lane Miles	89.45	0.00	0.62	0.00	0.00	0.00	90.07
022	Centerline Miles	63.30	7.19	2.91	0.00	0.86	0.00	74.26
	Lane Miles	142.81	14.63	5.71	0.00	1.55	0.00	164.70
025	Centerline Miles	43.88	3.76	0.62	0.00	2.38	0.00	50.64
	Lane Miles	110.30	9.21	0.78	0.00	4.43	0.00	124.72
038	Centerline Miles	19.33	0.00	0.00	0.00	0.00	0.00	19.33
	Lane Miles	38.66	0.00	0.00	0.00	0.00	0.00	38.66
060	Centerline Miles	14.95	0.54	1.12	0.00	0.00	0.00	16.61
	Lane Miles	29.49	0.82	1.30	0.00	0.00	0.00	31.61
063	Centerline Miles	17.45	0.92	0.93	0.00	0.53	0.00	19.83
	Lane Miles	55.91	1.38	0.93	0.00	1.06	0.00	59.28
138	Centerline Miles	71.96	0.00	0.17	0.00	0.00	0.00	72.13
	Lane Miles	146.99	0.00	0.34	0.00	0.00	0.00	147.33
233	Centerline Miles	23.80	0.00	0.00	0.00	0.00	0.00	23.80
	Lane Miles	48.00	0.00	0.00	0.00	0.00	0.00	48.00
260	Centerline Miles	9.31	0.00	0.00	0.00	0.00	0.00	9.31
	Lane Miles	18.62	0.00	0.00	0.00	0.00	0.00	18.62
270	Centerline Miles	24.19	0.35	0.13	0.13	0.66	0.00	25.46
	Lane Miles	50.62	0.35	0.13	0.13	1.32	0.00	52.55
271	Centerline Miles	17.78	0.00	0.00	0.00	0.00	0.00	17.78
	Lane Miles	35.56	0.00	0.00	0.00	0.00	0.00	35.56
272	Centerline Miles	38.67	0.92	0.13	0.00	0.17	0.00	39.89
	Lane Miles	81.25	1.58	0.18	0.00	0.34	0.00	83.35
273	Centerline Miles	12.42	0.34	0.52	0.00	0.00	0.00	13.28
	Lane Miles	25.02	0.34	0.52	0.00	0.00	0.00	25.88
482	Centerline Miles	2.68	1.17	0.17	0.00	0.45	0.00	4.47
	Lane Miles	7.85	2.34	0.17	0.00	0.90	0.00	11.26

**2020 OREGON MILEAGE REPORT
State Highway by ODOT District**

Hwy No.		MAINLINE		CONNECTIONS		FRONTAGE ROADS		TOTALS
		Increasing	Decreasing	Increasing	Decreasing	Increasing	Decreasing	Across
486	Centerline Miles	0.96	0.00	0.20	0.00	0.00	0.00	1.16
	Lane Miles	1.73	0.00	0.20	0.00	0.00	0.00	1.93

District 8								
	MAINLINE		CONNECTIONS		FRONTAGE ROADS		TOTALS	
	Increasing	Decreasing	Increasing	Decreasing	Increasing	Decreasing	Across	
Centerline Miles	485.30	95.99	33.69	0.76	20.73	0.00	636.47	
Lane Miles	1,048.05	192.62	46.47	1.33	36.37	0.00	1,324.84	

**2020 OREGON MILEAGE REPORT
State Highway by ODOT District**

Hwy No.		MAINLINE		CONNECTIONS		FRONTAGE ROADS		TOTALS Across
		Increasing	Decreasing	Increasing	Decreasing	Increasing	Decreasing	
District 9								
002	Centerline Miles	94.86	94.96	17.48	0.00	6.55	0.00	213.85
	Lane Miles	189.96	190.05	20.37	0.00	13.10	0.00	413.48
004	Centerline Miles	60.70	0.12	0.65	0.00	0.41	0.00	61.88
	Lane Miles	142.50	0.12	0.80	0.00	0.75	0.00	144.17
005	Centerline Miles	58.00	0.76	0.63	0.00	0.06	0.00	59.45
	Lane Miles	115.69	0.76	1.00	0.00	0.12	0.00	117.57
042	Centerline Miles	68.39	0.00	0.90	0.00	0.57	0.00	69.86
	Lane Miles	150.05	0.00	1.05	0.00	1.07	0.00	152.17
044	Centerline Miles	25.85	0.11	0.00	0.00	0.00	0.00	25.96
	Lane Miles	52.23	0.11	0.00	0.00	0.00	0.00	52.34
052	Centerline Miles	8.44	0.37	0.36	0.00	0.35	0.00	9.52
	Lane Miles	16.65	0.48	0.36	0.00	0.70	0.00	18.19
053	Centerline Miles	34.26	0.45	0.00	0.00	0.00	0.00	34.71
	Lane Miles	76.29	0.74	0.00	0.00	0.00	0.00	77.03
100	Centerline Miles	15.46	0.00	0.00	0.00	0.00	0.00	15.46
	Lane Miles	30.92	0.00	0.00	0.00	0.00	0.00	30.92
290	Centerline Miles	28.47	0.00	0.00	0.00	0.00	0.00	28.47
	Lane Miles	56.94	0.00	0.00	0.00	0.00	0.00	56.94
291	Centerline Miles	42.08	0.00	0.00	0.00	0.21	0.00	42.29
	Lane Miles	84.16	0.00	0.00	0.00	0.42	0.00	84.58
292	Centerline Miles	1.50	0.11	0.33	0.00	0.18	0.00	2.12
	Lane Miles	2.89	0.11	0.37	0.00	0.18	0.00	3.55
300	Centerline Miles	56.56	0.00	0.00	0.00	0.00	0.00	56.56
	Lane Miles	113.12	0.00	0.00	0.00	0.00	0.00	113.12
301	Centerline Miles	15.57	0.28	0.72	0.00	0.00	0.00	16.57
	Lane Miles	30.95	0.34	0.72	0.00	0.00	0.00	32.01
487	Centerline Miles	2.82	0.00	0.00	0.00	0.00	0.00	2.82
	Lane Miles	5.64	0.00	0.00	0.00	0.00	0.00	5.64

District 9								
	MAINLINE		CONNECTIONS		FRONTAGE ROADS		TOTALS Across	
	Increasing	Decreasing	Increasing	Decreasing	Increasing	Decreasing		
Centerline Miles	512.96	97.16	21.07	0.00	8.33	0.00	639.52	
Lane Miles	1,067.99	192.71	24.67	0.00	16.34	0.00	1,301.71	

**2020 OREGON MILEAGE REPORT
State Highway by ODOT District**

Hwy No.		MAINLINE		CONNECTIONS		FRONTAGE ROADS		TOTALS Across
		Increasing	Decreasing	Increasing	Decreasing	Increasing	Decreasing	
District 10								
004	Centerline Miles	84.85	6.99	13.98	0.00	0.00	0.00	105.82
	Lane Miles	249.57	14.10	17.80	0.00	0.00	0.00	281.47
007	Centerline Miles	102.98	0.00	0.00	0.00	5.25	0.00	108.23
	Lane Miles	214.01	0.00	0.00	0.00	10.50	0.00	224.51
014	Centerline Miles	42.89	0.00	0.13	0.00	0.00	0.00	43.02
	Lane Miles	85.78	0.00	0.13	0.00	0.00	0.00	85.91
015	Centerline Miles	35.40	0.62	0.53	0.00	0.54	0.00	37.09
	Lane Miles	73.77	1.24	1.06	0.00	1.08	0.00	77.15
016	Centerline Miles	11.92	0.16	0.08	0.08	0.00	0.00	12.24
	Lane Miles	26.19	0.16	0.08	0.08	0.00	0.00	26.51
017	Centerline Miles	20.99	0.58	0.94	0.00	0.60	0.00	23.11
	Lane Miles	55.35	0.70	1.01	0.00	1.20	0.00	58.26
041	Centerline Miles	97.06	0.46	0.72	0.20	0.00	0.00	98.44
	Lane Miles	201.88	0.46	1.24	0.20	0.00	0.00	203.78
053	Centerline Miles	21.23	0.00	0.00	0.00	0.00	0.00	21.23
	Lane Miles	52.65	0.00	0.00	0.00	0.00	0.00	52.65
293	Centerline Miles	13.58	0.00	0.97	0.00	0.00	0.00	14.55
	Lane Miles	27.16	0.00	1.94	0.00	0.00	0.00	29.10
360	Centerline Miles	26.19	0.17	0.03	0.00	0.00	0.00	26.39
	Lane Miles	52.42	0.17	0.03	0.00	0.00	0.00	52.62
361	Centerline Miles	11.62	0.00	0.00	0.00	0.00	0.00	11.62
	Lane Miles	23.24	0.00	0.00	0.00	0.00	0.00	23.24
370	Centerline Miles	17.67	0.00	0.00	0.00	0.00	0.00	17.67
	Lane Miles	35.34	0.00	0.00	0.00	0.00	0.00	35.34
372	Centerline Miles	17.35	0.78	0.17	0.00	0.00	0.00	18.30
	Lane Miles	39.63	1.18	0.17	0.00	0.00	0.00	40.98
380	Centerline Miles	55.49	0.00	0.00	0.00	0.00	0.00	55.49
	Lane Miles	110.98	0.00	0.00	0.00	0.00	0.00	110.98
390	Centerline Miles	23.79	0.00	0.00	0.00	0.00	0.00	23.79
	Lane Miles	47.58	0.00	0.00	0.00	0.00	0.00	47.58

District 10								
	MAINLINE		CONNECTIONS		FRONTAGE ROADS		TOTALS Across	
	Increasing	Decreasing	Increasing	Decreasing	Increasing	Decreasing		
Centerline Miles	583.01	9.76	17.55	0.28	6.39	0.00	616.99	
Lane Miles	1,295.55	18.01	23.46	0.28	12.78	0.00	1,350.08	

**2020 OREGON MILEAGE REPORT
State Highway by ODOT District**

Hwy No.		MAINLINE		CONNECTIONS		FRONTAGE ROADS		TOTALS Across
		Increasing	Decreasing	Increasing	Decreasing	Increasing	Decreasing	
District 11								
004	Centerline Miles	135.81	3.32	4.64	0.00	1.89	0.00	145.66
	Lane Miles	312.15	5.77	5.57	0.00	1.89	0.00	325.38
018	Centerline Miles	16.45	0.53	0.00	0.00	0.00	0.00	16.98
	Lane Miles	35.08	0.53	0.00	0.00	0.00	0.00	35.61
019	Centerline Miles	157.73	0.00	0.11	0.00	0.00	0.00	157.84
	Lane Miles	315.46	0.00	0.11	0.00	0.00	0.00	315.57
020	Centerline Miles	93.61	0.12	0.05	0.00	0.00	0.00	93.78
	Lane Miles	197.06	0.12	0.05	0.00	0.00	0.00	197.23
021	Centerline Miles	15.03	0.30	0.17	0.00	0.00	0.00	15.50
	Lane Miles	30.68	0.30	0.17	0.00	0.00	0.00	31.15
022	Centerline Miles	20.28	0.07	0.00	0.00	0.00	0.00	20.35
	Lane Miles	40.33	0.14	0.00	0.00	0.00	0.00	40.47
023	Centerline Miles	6.97	0.00	0.00	0.00	0.00	0.00	6.97
	Lane Miles	13.94	0.00	0.00	0.00	0.00	0.00	13.94
049	Centerline Miles	89.66	0.00	0.09	0.00	0.00	0.00	89.75
	Lane Miles	179.32	0.00	0.18	0.00	0.00	0.00	179.50
050	Centerline Miles	31.73	1.41	0.17	0.00	0.00	0.00	33.31
	Lane Miles	69.77	2.51	0.27	0.00	0.00	0.00	72.55
270	Centerline Miles	52.72	0.00	0.28	0.00	0.00	0.00	53.00
	Lane Miles	121.59	0.00	0.32	0.00	0.00	0.00	121.91
420	Centerline Miles	4.30	0.00	0.00	0.00	0.00	0.00	4.30
	Lane Miles	8.60	0.00	0.00	0.00	0.00	0.00	8.60
422	Centerline Miles	5.19	0.00	0.40	0.00	0.00	0.00	5.59
	Lane Miles	10.38	0.00	0.40	0.00	0.00	0.00	10.78
424	Centerline Miles	5.91	0.00	1.58	0.00	0.00	0.00	7.49
	Lane Miles	12.46	0.00	2.17	0.00	0.00	0.00	14.63
426	Centerline Miles	2.42	0.00	0.00	0.00	0.00	0.00	2.42
	Lane Miles	4.84	0.00	0.00	0.00	0.00	0.00	4.84
431	Centerline Miles	64.90	0.00	0.00	0.00	0.00	0.00	64.90
	Lane Miles	129.80	0.00	0.00	0.00	0.00	0.00	129.80
484	Centerline Miles	0.08	0.00	0.00	0.00	0.00	0.00	0.08
	Lane Miles	0.16	0.00	0.00	0.00	0.00	0.00	0.16

**2020 OREGON MILEAGE REPORT
State Highway by ODOT District**

Hwy No.		MAINLINE		CONNECTIONS		FRONTAGE ROADS		TOTALS
		Increasing	Decreasing	Increasing	Decreasing	Increasing	Decreasing	Across
488	Centerline Miles	0.19	0.00	0.00	0.00	0.00	0.00	0.19
	Lane Miles	0.38	0.00	0.00	0.00	0.00	0.00	0.38

District 11								
	MAINLINE		CONNECTIONS		FRONTAGE ROADS		TOTALS	
	Increasing	Decreasing	Increasing	Decreasing	Increasing	Decreasing	Across	
Centerline Miles	702.98	5.75	7.49	0.00	1.89	0.00	718.11	
Lane Miles	1,482.00	9.37	9.24	0.00	1.89	0.00	1,502.50	

**2020 OREGON MILEAGE REPORT
State Highway by ODOT District**

Hwy No.		MAINLINE		CONNECTIONS		FRONTAGE ROADS		TOTALS Across
		Increasing	Decreasing	Increasing	Decreasing	Increasing	Decreasing	
District 12								
002	Centerline Miles	43.98	8.85	5.94	0.00	0.93	0.00	59.70
	Lane Miles	92.78	17.87	7.19	0.00	1.86	0.00	119.70
005	Centerline Miles	62.55	0.00	0.00	0.00	0.00	0.00	62.55
	Lane Miles	125.10	0.00	0.00	0.00	0.00	0.00	125.10
006	Centerline Miles	85.25	84.45	20.25	0.00	33.99	0.00	223.94
	Lane Miles	178.66	171.93	22.97	0.00	62.99	0.00	436.55
008	Centerline Miles	34.06	0.34	0.98	0.00	0.82	0.00	36.20
	Lane Miles	89.50	0.34	1.50	0.00	1.64	0.00	92.98
028	Centerline Miles	89.76	1.66	0.65	0.00	7.31	0.00	99.38
	Lane Miles	183.73	3.32	0.65	0.00	14.62	0.00	202.32
036	Centerline Miles	29.56	0.00	0.32	0.00	0.23	0.00	30.11
	Lane Miles	59.12	0.00	0.64	0.00	0.46	0.00	60.22
052	Centerline Miles	74.65	0.00	0.00	0.00	0.00	0.00	74.65
	Lane Miles	149.30	0.00	0.00	0.00	0.00	0.00	149.30
054	Centerline Miles	12.86	0.35	0.22	0.00	0.34	0.00	13.77
	Lane Miles	50.14	0.45	0.23	0.00	0.68	0.00	51.50
067	Centerline Miles	5.93	2.16	1.59	0.00	0.00	0.00	9.68
	Lane Miles	11.92	3.19	1.72	0.00	0.00	0.00	16.83
070	Centerline Miles	11.21	10.78	3.25	0.00	0.00	0.00	25.24
	Lane Miles	22.41	21.13	3.58	0.00	0.00	0.00	47.12
300	Centerline Miles	29.26	0.00	0.00	0.00	0.00	0.00	29.26
	Lane Miles	58.52	0.00	0.00	0.00	0.00	0.00	58.52
320	Centerline Miles	37.03	0.00	0.00	0.00	0.00	0.00	37.03
	Lane Miles	74.06	0.00	0.00	0.00	0.00	0.00	74.06
321	Centerline Miles	40.87	0.00	0.06	0.00	0.00	0.00	40.93
	Lane Miles	81.74	0.00	0.12	0.00	0.00	0.00	81.86
330	Centerline Miles	11.47	0.22	0.33	0.00	0.00	0.00	12.02
	Lane Miles	28.46	0.41	0.58	0.00	0.00	0.00	29.45
331	Centerline Miles	4.84	0.31	0.22	0.00	0.00	0.00	5.37
	Lane Miles	9.48	0.31	0.22	0.00	0.00	0.00	10.01
332	Centerline Miles	7.93	0.00	0.00	0.00	0.00	0.00	7.93
	Lane Miles	15.86	0.00	0.00	0.00	0.00	0.00	15.86
333	Centerline Miles	18.12	0.00	0.58	0.00	0.00	0.00	18.70
	Lane Miles	36.24	0.00	0.58	0.00	0.00	0.00	36.82
334	Centerline Miles	16.99	0.00	0.00	0.00	0.00	0.00	16.99
	Lane Miles	33.98	0.00	0.00	0.00	0.00	0.00	33.98

**2020 OREGON MILEAGE REPORT
State Highway by ODOT District**

Hwy No.		MAINLINE		CONNECTIONS		FRONTAGE ROADS		TOTALS Across
		Increasing	Decreasing	Increasing	Decreasing	Increasing	Decreasing	
335	Centerline Miles	9.73	0.00	0.00	0.00	0.00	0.00	9.73
	Lane Miles	19.46	0.00	0.00	0.00	0.00	0.00	19.46
339	Centerline Miles	3.43	0.00	0.00	0.00	0.00	0.00	3.43
	Lane Miles	6.86	0.00	0.00	0.00	0.00	0.00	6.86
341	Centerline Miles	23.54	0.00	0.00	0.00	0.00	0.00	23.54
	Lane Miles	47.08	0.00	0.00	0.00	0.00	0.00	47.08
402	Centerline Miles	34.88	0.00	0.00	0.00	0.00	0.00	34.88
	Lane Miles	69.76	0.00	0.00	0.00	0.00	0.00	69.76

District 12								
	MAINLINE		CONNECTIONS		FRONTAGE ROADS		TOTALS Across	
	Increasing	Decreasing	Increasing	Decreasing	Increasing	Decreasing		
Centerline Miles	687.90	109.12	34.39	0.00	43.62	0.00	875.03	
Lane Miles	1,444.16	218.95	39.98	0.00	82.25	0.00	1,785.34	

**2020 OREGON MILEAGE REPORT
State Highway by ODOT District**

Hwy No.		MAINLINE		CONNECTIONS		FRONTAGE ROADS		TOTALS Across
		Increasing	Decreasing	Increasing	Decreasing	Increasing	Decreasing	
District 13								
006	Centerline Miles	83.14	83.20	18.30	0.00	6.56	0.00	191.20
	Lane Miles	166.43	166.57	21.50	0.00	10.43	0.00	364.93
010	Centerline Miles	70.68	0.00	0.78	0.00	1.21	0.00	72.67
	Lane Miles	154.60	0.00	0.83	0.00	2.42	0.00	157.85
011	Centerline Miles	43.13	0.00	0.00	0.00	0.00	0.00	43.13
	Lane Miles	86.26	0.00	0.00	0.00	0.00	0.00	86.26
012	Centerline Miles	69.13	0.72	0.73	0.00	0.67	0.00	71.25
	Lane Miles	139.20	0.87	0.73	0.00	1.34	0.00	142.14
066	Centerline Miles	54.50	0.96	1.15	0.00	0.07	0.00	56.68
	Lane Miles	112.09	1.21	1.15	0.00	0.14	0.00	114.59
071	Centerline Miles	26.00	0.00	0.00	0.00	0.00	0.00	26.00
	Lane Miles	52.00	0.00	0.00	0.00	0.00	0.00	52.00
330	Centerline Miles	30.24	0.00	0.00	0.00	0.00	0.00	30.24
	Lane Miles	60.48	0.00	0.00	0.00	0.00	0.00	60.48
340	Centerline Miles	38.65	0.24	0.35	0.00	0.00	0.00	39.24
	Lane Miles	77.02	0.24	0.41	0.00	0.00	0.00	77.67
341	Centerline Miles	23.68	0.60	0.30	0.00	0.00	0.00	24.58
	Lane Miles	47.07	1.00	0.30	0.00	0.00	0.00	48.37
342	Centerline Miles	22.07	0.00	0.00	0.00	0.00	0.00	22.07
	Lane Miles	44.14	0.00	0.00	0.00	0.00	0.00	44.14
350	Centerline Miles	29.36	0.00	0.00	0.00	0.00	0.00	29.36
	Lane Miles	58.72	0.00	0.00	0.00	0.00	0.00	58.72
351	Centerline Miles	6.94	0.00	0.03	0.00	0.15	0.00	7.12
	Lane Miles	13.88	0.00	0.06	0.00	0.30	0.00	14.24
410	Centerline Miles	3.71	0.00	0.00	0.00	0.00	0.00	3.71
	Lane Miles	7.42	0.00	0.00	0.00	0.00	0.00	7.42
413	Centerline Miles	11.28	0.00	0.00	0.00	0.00	0.00	11.28
	Lane Miles	22.56	0.00	0.00	0.00	0.00	0.00	22.56
414	Centerline Miles	0.91	0.00	0.12	0.00	0.00	0.00	1.03
	Lane Miles	1.82	0.00	0.24	0.00	0.00	0.00	2.06
415	Centerline Miles	15.49	0.00	0.00	0.00	0.00	0.00	15.49
	Lane Miles	30.98	0.00	0.00	0.00	0.00	0.00	30.98

**2020 OREGON MILEAGE REPORT
State Highway by ODOT District**

Hwy No.		MAINLINE		CONNECTIONS		FRONTAGE ROADS		TOTALS
		Increasing	Decreasing	Increasing	Decreasing	Increasing	Decreasing	Across
481	Centerline Miles	1.15	0.00	0.00	0.00	0.00	0.00	1.15
	Lane Miles	2.30	0.00	0.00	0.00	0.00	0.00	2.30

District 13								
	MAINLINE		CONNECTIONS		FRONTAGE ROADS		TOTALS	
	Increasing	Decreasing	Increasing	Decreasing	Increasing	Decreasing	Across	
Centerline Miles	530.06	85.72	21.76	0.00	8.66	0.00	646.20	
Lane Miles	1,076.97	169.89	25.22	0.00	14.63	0.00	1,286.71	

**2020 OREGON MILEAGE REPORT
State Highway by ODOT District**

Hwy No.		MAINLINE		CONNECTIONS		FRONTAGE ROADS		TOTALS Across
		Increasing	Decreasing	Increasing	Decreasing	Increasing	Decreasing	
District 14								
005	Centerline Miles	152.77	0.00	0.15	0.00	0.00	0.00	152.92
	Lane Miles	308.11	0.00	0.30	0.00	0.00	0.00	308.41
006	Centerline Miles	42.04	42.04	7.82	0.00	3.65	0.00	95.55
	Lane Miles	87.26	84.08	8.62	0.00	4.90	0.00	184.86
007	Centerline Miles	160.87	1.11	0.06	0.00	2.03	0.00	164.07
	Lane Miles	337.89	1.97	0.06	0.00	3.79	0.00	343.71
028	Centerline Miles	28.71	0.00	0.00	0.00	0.84	0.00	29.55
	Lane Miles	58.69	0.00	0.00	0.00	1.65	0.00	60.34
048	Centerline Miles	67.33	0.00	0.06	0.00	0.21	0.00	67.60
	Lane Miles	134.66	0.00	0.12	0.00	0.42	0.00	135.20
071	Centerline Miles	24.96	0.00	0.00	0.00	0.00	0.00	24.96
	Lane Miles	49.92	0.00	0.00	0.00	0.00	0.00	49.92
415	Centerline Miles	21.13	0.00	0.16	0.00	0.00	0.00	21.29
	Lane Miles	42.26	0.00	0.32	0.00	0.00	0.00	42.58
440	Centerline Miles	72.95	0.00	0.00	0.00	0.00	0.00	72.95
	Lane Miles	145.90	0.00	0.00	0.00	0.00	0.00	145.90
442	Centerline Miles	91.55	0.00	0.00	0.00	0.00	0.00	91.55
	Lane Miles	183.10	0.00	0.00	0.00	0.00	0.00	183.10
449	Centerline Miles	11.09	0.72	1.27	0.00	0.00	0.00	13.08
	Lane Miles	21.67	0.72	2.39	0.00	0.00	0.00	24.78
450	Centerline Miles	20.09	0.00	0.00	0.00	0.00	0.00	20.09
	Lane Miles	40.15	0.00	0.00	0.00	0.00	0.00	40.15
451	Centerline Miles	10.36	0.00	0.00	0.00	0.00	0.00	10.36
	Lane Miles	20.70	0.00	0.00	0.00	0.00	0.00	20.70
453	Centerline Miles	3.19	0.00	0.00	0.00	0.00	0.00	3.19
	Lane Miles	6.38	0.00	0.00	0.00	0.00	0.00	6.38
454	Centerline Miles	5.09	0.00	0.00	0.00	0.00	0.00	5.09
	Lane Miles	10.18	0.00	0.00	0.00	0.00	0.00	10.18
455	Centerline Miles	30.31	0.25	0.88	0.00	0.00	0.00	31.44
	Lane Miles	65.17	0.25	0.88	0.00	0.00	0.00	66.30
456	Centerline Miles	121.30	0.00	0.45	0.00	0.00	0.00	121.75
	Lane Miles	242.60	0.00	0.90	0.00	0.00	0.00	243.50
457	Centerline Miles	2.09	0.00	0.00	0.00	0.00	0.00	2.09
	Lane Miles	4.18	0.00	0.00	0.00	0.00	0.00	4.18
489	Centerline Miles	2.75	0.00	0.00	0.00	0.00	0.00	2.75
	Lane Miles	5.50	0.00	0.00	0.00	0.00	0.00	5.50

**2020 OREGON MILEAGE REPORT
State Highway by ODOT District**

Hwy No.		MAINLINE		CONNECTIONS		FRONTAGE ROADS		TOTALS
		Increasing	Decreasing	Increasing	Decreasing	Increasing	Decreasing	Across
490	Centerline Miles	2.13	0.00	0.00	0.00	0.00	0.00	2.13
	Lane Miles	4.26	0.00	0.00	0.00	0.00	0.00	4.26
491	Centerline Miles	2.01	0.00	0.00	0.00	0.00	0.00	2.01
	Lane Miles	4.02	0.00	0.00	0.00	0.00	0.00	4.02
492	Centerline Miles	0.07	0.00	0.00	0.00	0.00	0.00	0.07
	Lane Miles	0.14	0.00	0.00	0.00	0.00	0.00	0.14
493	Centerline Miles	1.02	0.00	0.65	0.00	0.00	0.00	1.67
	Lane Miles	4.08	0.00	0.65	0.00	0.00	0.00	4.73

District 14								
	MAINLINE		CONNECTIONS		FRONTAGE ROADS		TOTALS	
	Increasing	Decreasing	Increasing	Decreasing	Increasing	Decreasing	Across	
Centerline Miles	873.81	44.12	11.50	0.00	6.73	0.00	936.16	
Lane Miles	1,776.82	87.02	14.24	0.00	10.76	0.00	1,888.84	

STATE TOTALS								
	MAINLINE		CONNECTIONS		FRONTAGE ROADS		TOTALS	
	Increasing	Decreasing	Increasing	Decreasing	Increasing	Decreasing	Across	
Centerline Miles	7,345.67	918.24	446.66	2.22	187.09	0.00	8,899.88	
Lane Miles	16,139.28	1,959.96	589.75	4.14	342.80	0.00	19,035.93	

**2020 OREGON MILEAGE REPORT
State Highway by ODOT Crew and District**

Crew No.		MAINLINE		CONNECTIONS		FRONTAGE ROADS		TOTALS Across
		Increasing	Decreasing	Increasing	Decreasing	Increasing	Decreasing	
District 1								
2101	Centerline Miles	147.83	1.21	4.49	0.00	1.98	0.00	155.51
	Lane Miles	322.32	1.92	6.47	0.00	3.53	0.00	334.24
2103	Centerline Miles	93.88	4.34	2.31	0.23	0.36	0.00	101.12
	Lane Miles	204.19	6.20	2.64	0.23	0.39	0.00	213.65
2104	Centerline Miles	122.52	1.15	0.07	0.00	0.00	0.00	123.74
	Lane Miles	254.66	2.19	0.14	0.00	0.00	0.00	256.99
2105	Centerline Miles	90.20	1.65	1.83	0.00	1.52	0.00	95.20
	Lane Miles	215.25	3.21	2.50	0.00	2.58	0.00	223.54

District 1 TOTALS								
	MAINLINE		CONNECTIONS		FRONTAGE ROADS		TOTALS Across	
	Increasing	Decreasing	Increasing	Decreasing	Increasing	Decreasing		
Centerline Miles	454.43	8.35	8.70	0.23	3.86	0.00	475.57	
Lane Miles	996.42	13.52	11.75	0.23	6.50	0.00	1,028.42	

**2020 OREGON MILEAGE REPORT
State Highway by ODOT Crew and District**

Crew No.		MAINLINE		CONNECTIONS		FRONTAGE ROADS		TOTALS Across
		Increasing	Decreasing	Increasing	Decreasing	Increasing	Decreasing	
District 2B								
1201	Centerline Miles	63.52	40.83	34.67	0.23	2.12	0.00	141.37
	Lane Miles	186.22	110.94	48.68	0.34	3.48	0.00	349.66
1202	Centerline Miles	40.70	25.93	30.30	0.72	1.82	0.00	99.47
	Lane Miles	125.90	78.59	44.44	1.96	4.41	0.00	255.30
1203	Centerline Miles	67.31	17.24	15.20	0.00	0.74	0.00	100.49
	Lane Miles	219.36	46.43	23.37	0.00	1.66	0.00	290.82
1204	Centerline Miles	45.27	12.26	21.22	0.00	2.70	0.00	81.45
	Lane Miles	151.13	34.64	30.46	0.00	4.82	0.00	221.05
1206	Centerline Miles	60.58	27.42	29.08	0.00	0.80	0.00	117.88
	Lane Miles	172.47	71.59	47.29	0.00	1.53	0.00	292.88

District 2B TOTALS								
	MAINLINE		CONNECTIONS		FRONTAGE ROADS		TOTALS Across	
	Increasing	Decreasing	Increasing	Decreasing	Increasing	Decreasing		
Centerline Miles	277.38	123.68	130.47	0.95	8.18	0.00	540.66	
Lane Miles	855.08	342.19	194.24	2.30	15.90	0.00	1,409.71	

**2020 OREGON MILEAGE REPORT
State Highway by ODOT Crew and District**

Crew No.		MAINLINE		CONNECTIONS		FRONTAGE ROADS		TOTALS Across
		Increasing	Decreasing	Increasing	Decreasing	Increasing	Decreasing	
District 2C								
1302	Centerline Miles	69.38	0.13	0.11	0.00	0.93	0.00	70.55
	Lane Miles	148.53	0.26	0.14	0.00	1.86	0.00	150.79
1303	Centerline Miles	30.14	1.14	1.37	0.00	1.78	0.00	34.43
	Lane Miles	79.44	1.57	1.67	0.00	3.56	0.00	86.24
1305	Centerline Miles	33.81	5.02	1.44	0.00	2.22	0.00	42.49
	Lane Miles	112.35	9.85	1.66	0.00	3.98	0.00	127.84
1306	Centerline Miles	70.38	48.10	14.99	0.00	9.54	0.00	143.01
	Lane Miles	141.53	95.44	19.01	0.00	18.12	0.00	274.10
1307	Centerline Miles	57.59	0.45	0.29	0.00	0.00	0.00	58.33
	Lane Miles	125.10	0.87	0.29	0.00	0.00	0.00	126.26

District 2C TOTALS								
	MAINLINE		CONNECTIONS		FRONTAGE ROADS		TOTALS Across	
	Increasing	Decreasing	Increasing	Decreasing	Increasing	Decreasing		
Centerline Miles	261.30	54.84	18.20	0.00	14.47	0.00	348.81	
Lane Miles	606.95	107.99	22.77	0.00	27.52	0.00	765.23	

**2020 OREGON MILEAGE REPORT
State Highway by ODOT Crew and District**

Crew No.		MAINLINE		CONNECTIONS		FRONTAGE ROADS		TOTALS Across
		Increasing	Decreasing	Increasing	Decreasing	Increasing	Decreasing	
District 3								
2201	Centerline Miles	215.68	62.40	37.18	0.00	15.73	0.00	330.99
	Lane Miles	512.35	157.37	48.07	0.00	29.00	0.00	746.79
2203	Centerline Miles	59.39	0.00	0.27	0.00	0.00	0.00	59.66
	Lane Miles	130.98	0.00	0.54	0.00	0.00	0.00	131.52
2204	Centerline Miles	194.27	12.02	6.76	0.00	4.07	0.00	217.12
	Lane Miles	418.57	22.16	9.12	0.00	6.91	0.00	456.76
2206	Centerline Miles	29.70	0.19	0.00	0.00	0.00	0.00	29.89
	Lane Miles	69.59	0.19	0.00	0.00	0.00	0.00	69.78

District 3 TOTALS								
	MAINLINE		CONNECTIONS		FRONTAGE ROADS		TOTALS Across	
	Increasing	Decreasing	Increasing	Decreasing	Increasing	Decreasing		
Centerline Miles	499.04	74.61	44.21	0.00	19.80	0.00	637.66	
Lane Miles	1,131.49	179.72	57.73	0.00	35.91	0.00	1,404.85	

**2020 OREGON MILEAGE REPORT
State Highway by ODOT Crew and District**

Crew No.		MAINLINE		CONNECTIONS		FRONTAGE ROADS		TOTALS Across
		Increasing	Decreasing	Increasing	Decreasing	Increasing	Decreasing	
District 4								
2301	Centerline Miles	147.18	3.30	2.30	0.00	3.85	0.00	156.63
	Lane Miles	323.11	6.90	2.43	0.00	7.70	0.00	340.14
2302	Centerline Miles	133.40	39.30	15.01	0.00	7.75	0.00	195.46
	Lane Miles	300.80	78.52	17.19	0.00	14.73	0.00	411.24
2303	Centerline Miles	80.03	1.27	0.54	0.00	0.62	0.00	82.46
	Lane Miles	192.51	2.54	0.57	0.00	1.13	0.00	196.75
2305	Centerline Miles	134.07	1.48	0.30	0.00	1.76	0.00	137.61
	Lane Miles	292.82	2.91	0.60	0.00	3.31	0.00	299.64
2306	Centerline Miles	79.33	0.30	0.59	0.00	0.87	0.00	81.09
	Lane Miles	177.25	0.30	0.64	0.00	1.37	0.00	179.56

District 4 TOTALS								
	MAINLINE		CONNECTIONS		FRONTAGE ROADS		TOTALS Across	
	Increasing	Decreasing	Increasing	Decreasing	Increasing	Decreasing		
Centerline Miles	574.01	45.65	18.74	0.00	14.85	0.00	653.25	
Lane Miles	1,286.49	91.17	21.43	0.00	28.24	0.00	1,427.33	

**2020 OREGON MILEAGE REPORT
State Highway by ODOT Crew and District**

Crew No.		MAINLINE		CONNECTIONS		FRONTAGE ROADS		TOTALS Across
		Increasing	Decreasing	Increasing	Decreasing	Increasing	Decreasing	
District 5								
2501	Centerline Miles	75.18	0.00	0.00	0.00	0.56	0.00	75.74
	Lane Miles	153.99	0.00	0.00	0.00	1.12	0.00	155.11
2502	Centerline Miles	111.23	66.54	36.57	0.00	10.94	0.00	225.28
	Lane Miles	260.93	138.40	46.58	0.00	20.14	0.00	466.05
2503	Centerline Miles	59.45	0.00	0.13	0.00	0.80	0.00	60.38
	Lane Miles	126.06	0.00	0.26	0.00	1.22	0.00	127.54
2504	Centerline Miles	66.66	0.00	0.00	0.00	0.47	0.00	67.13
	Lane Miles	156.98	0.00	0.00	0.00	0.94	0.00	157.92
2506	Centerline Miles	75.70	0.07	0.14	0.00	0.16	0.00	76.07
	Lane Miles	163.47	0.17	0.20	0.00	0.32	0.00	164.16

District 5 TOTALS								
	MAINLINE		CONNECTIONS		FRONTAGE ROADS		TOTALS Across	
	Increasing	Decreasing	Increasing	Decreasing	Increasing	Decreasing		
Centerline Miles	388.22	66.61	36.84	0.00	12.93	0.00	504.60	
Lane Miles	861.43	138.57	47.04	0.00	23.74	0.00	1,070.78	

**2020 OREGON MILEAGE REPORT
State Highway by ODOT Crew and District**

Crew No.		MAINLINE		CONNECTIONS		FRONTAGE ROADS		TOTALS Across
		Increasing	Decreasing	Increasing	Decreasing	Increasing	Decreasing	
District 7								
3202	Centerline Miles	132.67	7.94	0.92	0.00	1.95	0.00	143.48
	Lane Miles	323.59	15.80	1.26	0.00	3.90	0.00	344.55
3204	Centerline Miles	118.57	0.00	1.61	0.00	3.55	0.00	123.73
	Lane Miles	275.71	0.00	2.44	0.00	4.98	0.00	283.13
3207	Centerline Miles	121.24	55.62	27.68	0.00	5.53	0.00	210.07
	Lane Miles	296.99	113.52	34.13	0.00	10.89	0.00	455.53
3209	Centerline Miles	142.79	33.32	11.84	0.00	5.62	0.00	193.57
	Lane Miles	313.59	68.91	13.68	0.00	10.20	0.00	406.38

District 7 TOTALS								
	MAINLINE		CONNECTIONS		FRONTAGE ROADS		TOTALS Across	
	Increasing	Decreasing	Increasing	Decreasing	Increasing	Decreasing		
Centerline Miles	515.27	96.88	42.05	0.00	16.65	0.00	670.85	
Lane Miles	1,209.88	198.23	51.51	0.00	29.97	0.00	1,489.59	

**2020 OREGON MILEAGE REPORT
State Highway by ODOT Crew and District**

Crew No.		MAINLINE		CONNECTIONS		FRONTAGE ROADS		TOTALS Across
		Increasing	Decreasing	Increasing	Decreasing	Increasing	Decreasing	
District 8								
3301	Centerline Miles	136.75	40.92	12.65	0.00	8.68	0.00	199.00
	Lane Miles	304.97	83.10	15.43	0.00	13.29	0.00	416.79
3304	Centerline Miles	120.38	29.41	13.55	0.76	10.01	0.00	174.11
	Lane Miles	266.26	58.88	22.03	1.33	20.03	0.00	368.53
3305	Centerline Miles	136.57	0.00	0.17	0.00	0.22	0.00	136.96
	Lane Miles	282.06	0.00	0.34	0.00	0.22	0.00	282.62
3307	Centerline Miles	91.60	25.66	7.32	0.00	1.82	0.00	126.40
	Lane Miles	194.76	50.64	8.67	0.00	2.83	0.00	256.90

District 8 TOTALS								
	MAINLINE		CONNECTIONS		FRONTAGE ROADS		TOTALS Across	
	Increasing	Decreasing	Increasing	Decreasing	Increasing	Decreasing		
Centerline Miles	485.30	95.99	33.69	0.76	20.73	0.00	640.55	
Lane Miles	1,048.05	192.62	46.47	1.33	36.37	0.00	1,324.84	

**2020 OREGON MILEAGE REPORT
State Highway by ODOT Crew and District**

Crew No.		MAINLINE		CONNECTIONS		FRONTAGE ROADS		TOTALS Across
		Increasing	Decreasing	Increasing	Decreasing	Increasing	Decreasing	
District 9								
4101	Centerline Miles	75.73	50.72	12.33	0.00	7.14	0.00	145.92
	Lane Miles	151.40	100.99	14.26	0.00	14.03	0.00	280.68
4102	Centerline Miles	70.12	45.88	7.17	0.00	0.35	0.00	123.52
	Lane Miles	139.70	90.87	8.54	0.00	0.70	0.00	239.81
4103	Centerline Miles	99.85	0.00	0.00	0.00	0.27	0.00	100.12
	Lane Miles	199.70	0.00	0.00	0.00	0.54	0.00	200.24
4105	Centerline Miles	139.10	0.00	1.42	0.00	0.57	0.00	141.09
	Lane Miles	291.47	0.00	1.57	0.00	1.07	0.00	294.11
4108	Centerline Miles	81.00	0.00	0.15	0.00	0.00	0.00	81.15
	Lane Miles	183.10	0.00	0.30	0.00	0.00	0.00	183.40
4109	Centerline Miles	47.16	0.56	0.00	0.00	0.00	0.00	47.72
	Lane Miles	102.62	0.85	0.00	0.00	0.00	0.00	103.47

District 9 TOTALS								
	MAINLINE		CONNECTIONS		FRONTAGE ROADS		TOTALS Across	
	Increasing	Decreasing	Increasing	Decreasing	Increasing	Decreasing		
Centerline Miles	512.96	97.16	21.07	0.00	8.33	0.00	639.52	
Lane Miles	1,067.99	192.71	24.67	0.00	16.34	0.00	1,301.71	

**2020 OREGON MILEAGE REPORT
State Highway by ODOT Crew and District**

Crew No.		MAINLINE		CONNECTIONS		FRONTAGE ROADS		TOTALS Across
		Increasing	Decreasing	Increasing	Decreasing	Increasing	Decreasing	
District 10								
4202	Centerline Miles	65.83	1.11	0.61	0.08	1.14	0.00	68.77
	Lane Miles	145.81	1.73	1.14	0.08	2.28	0.00	151.04
4203	Centerline Miles	105.38	1.17	0.97	0.00	0.00	0.00	107.52
	Lane Miles	239.17	2.34	1.94	0.00	0.00	0.00	243.45
4204	Centerline Miles	107.75	0.00	0.13	0.00	0.00	0.00	107.88
	Lane Miles	218.84	0.00	0.13	0.00	0.00	0.00	218.97
4206	Centerline Miles	86.28	0.00	0.33	0.00	0.00	0.00	86.61
	Lane Miles	175.03	0.00	0.66	0.00	0.00	0.00	175.69
4207	Centerline Miles	138.74	0.63	0.42	0.20	0.00	0.00	139.99
	Lane Miles	282.81	0.63	0.61	0.20	0.00	0.00	284.25
4208	Centerline Miles	79.03	6.85	15.09	0.00	5.25	0.00	106.22
	Lane Miles	233.89	13.31	18.98	0.00	10.50	0.00	276.68

District 10 TOTALS								
	MAINLINE		CONNECTIONS		FRONTAGE ROADS		TOTALS Across	
	Increasing	Decreasing	Increasing	Decreasing	Increasing	Decreasing		
Centerline Miles	583.01	9.76	17.55	0.28	6.39	0.00	616.99	
Lane Miles	1,295.55	18.01	23.46	0.28	12.78	0.00	1,350.08	

**2020 OREGON MILEAGE REPORT
State Highway by ODOT Crew and District**

Crew No.		MAINLINE		CONNECTIONS		FRONTAGE ROADS		TOTALS Across
		Increasing	Decreasing	Increasing	Decreasing	Increasing	Decreasing	
District 11								
4301	Centerline Miles	49.42	1.25	1.46	0.00	0.00	0.00	52.13
	Lane Miles	110.37	1.51	1.84	0.00	0.00	0.00	113.72
4302	Centerline Miles	55.72	0.07	0.59	0.00	0.00	0.00	56.38
	Lane Miles	126.71	0.14	0.59	0.00	0.00	0.00	127.44
4303	Centerline Miles	79.80	0.00	0.00	0.00	0.00	0.00	79.80
	Lane Miles	163.68	0.00	0.00	0.00	0.00	0.00	163.68
4304	Centerline Miles	102.29	0.00	0.00	0.00	0.00	0.00	102.29
	Lane Miles	204.58	0.00	0.00	0.00	0.00	0.00	204.58
4305	Centerline Miles	89.66	0.00	0.09	0.00	0.00	0.00	89.75
	Lane Miles	179.32	0.00	0.18	0.00	0.00	0.00	179.50
4306	Centerline Miles	64.90	0.00	0.00	0.00	0.00	0.00	64.90
	Lane Miles	129.80	0.00	0.00	0.00	0.00	0.00	129.80
4307	Centerline Miles	41.19	0.00	0.00	0.00	0.00	0.00	41.19
	Lane Miles	94.94	0.00	0.00	0.00	0.00	0.00	94.94
4308	Centerline Miles	162.42	4.43	5.24	0.00	0.00	0.00	172.09
	Lane Miles	346.63	7.72	6.52	0.00	0.00	0.00	360.87
4311	Centerline Miles	57.58	0.00	0.11	0.00	1.89	0.00	59.58
	Lane Miles	125.97	0.00	0.11	0.00	1.89	0.00	127.97

District 11 TOTALS								
	MAINLINE		CONNECTIONS		FRONTAGE ROADS		TOTALS Across	
	Increasing	Decreasing	Increasing	Decreasing	Increasing	Decreasing		
Centerline Miles	702.98	5.75	7.49	0.00	1.89	0.00	718.11	
Lane Miles	1,482.00	9.37	9.24	0.00	1.89	0.00	1,502.50	

**2020 OREGON MILEAGE REPORT
State Highway by ODOT Crew and District**

Crew No.		MAINLINE		CONNECTIONS		FRONTAGE ROADS		TOTALS Across
		Increasing	Decreasing	Increasing	Decreasing	Increasing	Decreasing	
District 12								
5201	Centerline Miles	36.82	36.17	7.50	0.00	33.99	0.00	114.48
	Lane Miles	80.58	74.23	8.11	0.00	62.99	0.00	225.91
5202	Centerline Miles	101.70	0.00	0.00	0.00	0.00	0.00	101.70
	Lane Miles	204.67	0.00	0.00	0.00	0.00	0.00	204.67
5203	Centerline Miles	157.55	27.17	10.77	0.00	8.36	0.00	203.85
	Lane Miles	345.05	52.77	13.22	0.00	16.72	0.00	427.76
5204	Centerline Miles	148.37	0.00	0.00	0.00	0.00	0.00	148.37
	Lane Miles	296.74	0.00	0.00	0.00	0.00	0.00	296.74
5205	Centerline Miles	141.40	45.78	16.06	0.00	1.27	0.00	204.51
	Lane Miles	313.00	91.95	18.53	0.00	2.54	0.00	426.02
5211	Centerline Miles	102.06	0.00	0.06	0.00	0.00	0.00	102.12
	Lane Miles	204.12	0.00	0.12	0.00	0.00	0.00	204.24

District 12 TOTALS								
	MAINLINE		CONNECTIONS		FRONTAGE ROADS		TOTALS Across	
	Increasing	Decreasing	Increasing	Decreasing	Increasing	Decreasing		
Centerline Miles	687.90	109.12	34.39	0.00	43.62	0.00	875.03	
Lane Miles	1,444.16	218.95	39.98	0.00	82.25	0.00	1,785.34	

**2020 OREGON MILEAGE REPORT
State Highway by ODOT Crew and District**

Crew No.		MAINLINE		CONNECTIONS		FRONTAGE ROADS		TOTALS Across
		Increasing	Decreasing	Increasing	Decreasing	Increasing	Decreasing	
District 13								
5301	Centerline Miles	138.20	51.32	9.94	0.00	0.00	0.00	199.46
	Lane Miles	280.17	101.62	12.02	0.00	0.00	0.00	393.81
5302	Centerline Miles	117.40	0.00	0.08	0.00	0.19	0.00	117.67
	Lane Miles	236.11	0.00	0.16	0.00	0.38	0.00	236.65
5303	Centerline Miles	76.78	0.00	0.12	0.00	0.67	0.00	77.57
	Lane Miles	154.05	0.00	0.24	0.00	1.34	0.00	155.63
5306	Centerline Miles	137.14	34.40	11.62	0.00	6.63	0.00	189.79
	Lane Miles	278.38	68.27	12.80	0.00	10.57	0.00	370.02
5307	Centerline Miles	60.54	0.00	0.00	0.00	1.17	0.00	61.71
	Lane Miles	128.26	0.00	0.00	0.00	2.34	0.00	130.60

District 13 TOTALS								
	MAINLINE		CONNECTIONS		FRONTAGE ROADS		TOTALS Across	
	Increasing	Decreasing	Increasing	Decreasing	Increasing	Decreasing		
Centerline Miles	530.06	85.72	21.76	0.00	8.66	0.00	646.20	
Lane Miles	1,076.97	169.89	25.22	0.00	14.63	0.00	1,286.71	

**2020 OREGON MILEAGE REPORT
State Highway by ODOT Crew and District**

Crew No.		MAINLINE		CONNECTIONS		FRONTAGE ROADS		TOTALS Across
		Increasing	Decreasing	Increasing	Decreasing	Increasing	Decreasing	
District 14								
5101	Centerline Miles	202.46	0.00	0.06	0.00	0.21	0.00	202.73
	Lane Miles	409.60	0.00	0.12	0.00	0.42	0.00	410.14
5102	Centerline Miles	91.23	0.00	0.00	0.00	0.00	0.00	91.23
	Lane Miles	182.46	0.00	0.00	0.00	0.00	0.00	182.46
5103	Centerline Miles	119.45	0.00	0.15	0.00	0.84	0.00	120.44
	Lane Miles	240.17	0.00	0.30	0.00	1.65	0.00	242.12
5105	Centerline Miles	71.43	0.00	0.00	0.00	1.53	0.00	72.96
	Lane Miles	153.16	0.00	0.00	0.00	3.06	0.00	156.22
5106	Centerline Miles	90.96	1.11	0.06	0.00	0.50	0.00	92.63
	Lane Miles	182.68	1.97	0.06	0.00	0.73	0.00	185.44
5107	Centerline Miles	130.56	43.01	10.62	0.00	3.65	0.00	187.84
	Lane Miles	270.74	85.05	12.54	0.00	4.90	0.00	373.23
5108	Centerline Miles	66.18	0.00	0.45	0.00	0.00	0.00	66.63
	Lane Miles	132.36	0.00	0.90	0.00	0.00	0.00	133.26
5109	Centerline Miles	101.54	0.00	0.16	0.00	0.00	0.00	101.70
	Lane Miles	205.65	0.00	0.32	0.00	0.00	0.00	205.97

District 14 TOTALS								
	MAINLINE		CONNECTIONS		FRONTAGE ROADS		TOTALS Across	
	Increasing	Decreasing	Increasing	Decreasing	Increasing	Decreasing		
Centerline Miles	873.81	44.12	11.50	0.00	6.73	0.00	936.16	
Lane Miles	1,776.82	87.02	14.24	0.00	10.76	0.00	1,888.84	

STATE TOTALS								
	MAINLINE		CONNECTIONS		FRONTAGE ROADS		TOTALS Across	
	Increasing	Decreasing	Increasing	Decreasing	Increasing	Decreasing		
Centerline Miles	7,345.67	918.24	446.66	2.22	187.09	0.00	8,899.88	
Lane Miles	16,139.28	1,959.96	589.75	4.14	342.80	0.00	19,035.93	

**2020 OREGON MILEAGE REPORT
OTHER STATE MILEAGE**

CAMPUS							
COUNTY	UNIMPROVED	GRADED	GRAVEL	OIL MAT	AC	CONCRETE	MILES
BENTON	0.00	0.00	0.00	0.00	6.60	0.33	6.93
CLACKAMAS	0.00	0.00	0.00	0.00	2.86	0.00	2.86
COOS	0.00	0.00	0.04	0.00	2.60	0.00	2.64
DESCHUTES	0.00	0.00	0.00	0.00	0.50	0.00	0.50
JACKSON	0.00	0.00	0.13	0.86	1.55	0.00	2.54
JOSEPHINE	0.00	0.00	0.00	0.00	1.30	0.00	1.30
KLAMATH	0.00	0.00	1.38	0.00	3.26	0.00	4.64
LANE	0.00	0.00	0.15	0.00	4.81	0.00	4.96
LINN	0.00	0.00	0.00	0.00	1.45	0.00	1.45
MALHEUR	0.00	0.00	0.00	0.00	1.00	0.00	1.00
MARION	0.00	0.00	0.10	0.00	1.70	0.34	2.14
MULTNOMAH	0.00	0.00	0.30	0.00	6.93	1.63	8.86
POLK	0.00	0.00	0.00	0.00	1.18	0.00	1.18
UMATILLA	0.00	0.50	0.25	0.00	1.75	0.00	2.50
UNION	0.00	0.00	0.00	0.00	0.90	0.10	1.00
WASHINGTON	0.00	0.00	0.00	0.00	1.05	0.00	1.05
TOTAL	0.00	0.50	2.35	0.86	39.44	2.40	45.55

**2020 OREGON MILEAGE REPORT
OTHER STATE MILEAGE**

FISH & WILDLIFE							
COUNTY	UNIMPROVED	GRADED	GRAVEL	OIL MAT	AC	CONCRETE	MILES
COLUMBIA	0.00	0.00	5.90	0.00	0.00	0.00	5.90
COOS	0.23	0.00	1.44	0.00	0.00	0.00	1.67
GRANT	0.23	0.00	0.00	0.00	0.00	0.00	0.23
JACKSON	2.00	0.00	0.00	0.00	0.00	0.00	2.00
KLAMATH	0.00	0.00	2.00	0.00	0.00	0.00	2.00
LAKE	5.00	0.00	7.00	0.00	0.50	0.00	12.50
MULTNOMAH	0.00	0.00	1.80	0.00	0.00	0.00	1.80
UNION	0.00	0.00	0.50	0.00	0.00	0.00	0.50
WASCO	9.50	4.80	4.00	0.00	0.00	0.00	18.30
TOTAL	16.96	4.80	22.64	0.00	0.50	0.00	44.90

STATE INSTITUTIONS (STATE CORRECTIONS, STATE HOSPITALS, STATE SCHOOLS)							
COUNTY	UNIMPROVED	GRADED	GRAVEL	OIL MAT	AC	CONCRETE	MILES
CLACKAMAS	0.00	0.00	0.00	0.00	0.10	0.00	0.10
COOS	0.00	0.00	0.00	0.00	0.90	0.00	0.90
JEFFERSON	0.00	0.00	0.00	0.00	1.30	0.00	1.30
LAKE	0.00	0.00	0.00	0.00	0.11	0.00	0.11
LANE	0.00	0.00	0.50	0.00	1.60	0.00	2.10
MALHEUR	0.00	0.00	1.00	0.00	5.00	0.00	6.00
MARION	0.00	0.00	5.29	0.00	8.58	0.25	14.12
UMATILLA	0.00	0.00	0.00	0.00	2.45	0.00	2.45
TOTAL	0.00	0.00	6.79	0.00	20.04	0.25	27.08

STATE FOREST & STATE LANDS							
COUNTY	UNIMPROVED	GRADED	GRAVEL	OIL MAT	AC	CONCRETE	MILES
CLATSOP	0.00	0.00	17.30	0.00	0.00	0.00	17.30
COOS	0.00	0.00	79.40	0.00	0.25	0.00	79.65
DOUGLAS	0.00	0.00	40.45	0.00	0.00	0.00	40.45
TILLAMOOK	0.00	0.00	9.35	0.00	0.00	0.00	9.35
TOTAL	0.00	0.00	146.50	0.00	0.25	0.00	146.75

**2020 OREGON MILEAGE REPORT
OTHER STATE MILEAGE**

OTHER LOCAL AGENCIES (PORTS AND EXPERIMENTAL STATIONS)							
COUNTY	UNIMPROVED	GRADED	GRAVEL	OIL MAT	AC	CONCRETE	MILES
CLACKAMAS	0.00	0.00	0.00	0.10	0.00	0.00	0.10
CLATSOP	0.00	0.00	0.20	0.00	2.49	0.30	2.99
COOS	0.00	0.00	0.00	0.00	2.00	0.00	2.00
CURRY	0.50	0.20	1.60	0.00	1.40	0.00	3.70
HARNEY	37.00	0.00	15.00	0.00	0.00	0.00	52.00
HOOD RIVER	0.25	0.00	1.84	0.00	4.61	2.15	8.85
JACKSON	1.50	0.00	0.00	0.00	0.00	0.00	1.50
JEFFERSON	0.00	0.50	0.50	0.25	0.00	0.00	1.25
KLAMATH	0.00	0.00	0.50	0.00	0.00	0.00	0.50
LINCOLN	0.00	0.00	0.00	0.00	1.30	0.00	1.30
MORROW	0.00	0.00	0.57	0.00	11.49	0.00	12.06
MULTNOMAH	0.00	0.00	0.00	0.00	8.60	0.00	8.60
SHERMAN	0.00	1.99	0.80	0.00	0.00	0.00	2.79
TILLAMOOK	0.00	0.00	2.50	0.00	4.20	0.00	6.70
UMATILLA	0.00	0.50	2.46	0.00	0.25	0.00	3.21
WASCO	0.00	1.00	0.00	0.00	0.00	0.00	1.00
TOTAL	39.25	4.19	25.97	0.35	36.34	2.45	108.55

**2020 OREGON MILEAGE REPORT
OTHER STATE MILEAGE**

STATE PARK								
COUNTY	UNIMPROVED	GRADED	GRAVEL	OIL MAT	AC	CONCRETE	MILES	
BAKER	0.00	0.00	0.70	0.00	1.30	0.00	2.00	
BENTON	0.00	0.00	0.30	0.00	0.00	0.00	0.30	
CLACKAMAS	0.00	0.00	0.30	0.00	8.60	0.00	8.90	
CLATSOP	0.00	5.57	3.30	1.50	34.38	0.10	44.85	
COLUMBIA	0.00	0.00	1.50	0.00	2.96	0.00	4.46	
COOS	0.00	0.00	3.56	0.00	12.30	0.00	15.86	
CROOK	0.00	0.00	0.50	2.17	0.63	0.00	3.30	
CURRY	0.00	0.00	4.44	8.67	2.93	0.00	16.04	
DESCHUTES	0.00	14.00	0.20	0.00	15.00	0.00	29.20	
DOUGLAS	0.00	0.10	0.00	0.80	0.10	0.00	1.00	
GILLIAM	0.00	0.00	0.83	0.00	1.14	0.00	1.97	
GRANT	0.00	0.00	0.16	0.00	0.69	0.00	0.85	
HARNEY	0.00	0.00	1.00	0.00	0.10	0.00	1.10	
HOOD RIVER	0.00	0.00	0.50	0.00	2.44	0.00	2.94	
JACKSON	0.00	0.90	2.50	0.00	8.85	0.00	12.25	
JEFFERSON	0.00	0.10	0.10	1.60	8.80	0.00	10.60	
JOSEPHINE	0.00	0.00	0.30	0.00	0.80	0.00	1.10	
KLAMATH	0.00	0.00	0.00	0.00	3.20	0.00	3.20	
LAKE	0.00	0.00	0.20	0.00	1.20	0.00	1.40	
LANE	0.00	0.00	1.40	0.00	12.40	0.00	13.80	
LINCOLN	0.00	0.00	4.22	0.00	14.08	0.00	18.30	
LINN	0.00	0.50	0.60	0.20	0.60	0.00	1.90	
MALHEUR	0.00	0.00	0.00	0.00	1.50	0.00	1.50	
MARION	1.20	1.40	6.10	0.10	26.90	0.10	35.80	
MULTNOMAH	0.00	0.00	0.50	0.00	7.85	0.00	8.35	
POLK	0.00	0.00	0.50	0.00	1.00	0.00	1.50	
SHERMAN	0.00	0.00	0.20	0.00	0.20	0.00	0.40	
TILLAMOOK	0.00	0.00	0.15	0.00	6.20	0.00	6.35	
UMATILLA	0.00	0.00	0.50	0.00	4.60	0.00	5.10	
UNION	0.00	0.00	0.30	0.00	1.05	0.00	1.35	
WALLOWA	0.00	0.00	2.30	0.00	4.90	0.00	7.20	
WASCO	0.00	0.00	0.10	0.00	2.10	0.00	2.20	
WASHINGTON	0.00	0.00	0.39	0.00	2.11	0.00	2.50	
WHEELER	0.00	0.00	1.20	0.00	0.00	0.00	1.20	
YAMHILL	0.00	0.00	0.00	0.00	0.50	0.00	0.50	
TOTAL	1.20	22.57	38.85	15.04	191.41	0.20	269.27	



County Mileage

**2020 OREGON MILEAGE REPORT
COUNTY ROAD MILEAGE**

COUNTY	JURISDICTION	UNIMPROVED	GRADED	GRAVEL	OIL MAT	AC	CONCRETE	MILES
BAKER	ROADS OUTSIDE A CITY	67.50	155.84	486.30	7.73	176.39	0.18	893.94
	ROADS INSIDE A CITY	0.00	0.00	1.82	0.00	3.77	0.00	5.59
TOTAL		67.50	155.84	488.12	7.73	180.16	0.18	899.53
BENTON	ROADS OUTSIDE A CITY	0.00	0.00	163.15	55.77	201.83	0.79	421.54
	ROADS INSIDE A CITY	0.00	0.00	0.00	2.00	13.55	0.00	15.55
TOTAL		0.00	0.00	163.15	57.77	215.38	0.79	437.09
CLACKAMAS	ROADS OUTSIDE A CITY	0.22	5.62	12.76	497.59	874.02	4.70	1,394.91
	ROADS INSIDE A CITY	0.00	0.00	0.00	2.31	34.33	0.16	36.80
TOTAL		0.22	5.62	12.76	499.90	908.35	4.86	1,431.71
CLATSOP	ROADS OUTSIDE A CITY	0.00	0.00	43.49	116.60	58.15	0.78	219.02
	ROADS INSIDE A CITY	0.00	0.00	0.00	0.08	7.85	0.00	7.93
TOTAL		0.00	0.00	43.49	116.68	66.00	0.78	226.95
COLUMBIA	ROADS OUTSIDE A CITY	0.06	0.00	166.96	144.85	208.22	0.00	520.09
	ROADS INSIDE A CITY	0.00	0.00	1.47	7.57	6.26	0.06	15.36
TOTAL		0.06	0.00	168.43	152.42	214.48	0.06	535.45
COOS	ROADS OUTSIDE A CITY	0.00	0.00	184.89	0.00	350.61	0.00	535.50
	ROADS INSIDE A CITY	0.00	0.00	0.44	0.00	5.39	0.00	5.83
TOTAL		0.00	0.00	185.33	0.00	356.00	0.00	541.33
CROOK	ROADS OUTSIDE A CITY	0.00	0.00	198.80	244.48	26.83	0.00	470.11
	ROADS INSIDE A CITY	0.15	0.00	0.18	0.52	0.62	0.00	1.47
TOTAL		0.15	0.00	198.98	245.00	27.45	0.00	471.58
CURRY	ROADS OUTSIDE A CITY	0.00	0.00	25.17	9.18	183.80	0.00	218.15
	ROADS INSIDE A CITY	0.00	0.00	0.00	0.02	6.88	0.00	6.90
TOTAL		0.00	0.00	25.17	9.20	190.68	0.00	225.05

**2020 OREGON MILEAGE REPORT
COUNTY ROAD MILEAGE**

COUNTY	JURISDICTION	UNIMPROVED	GRADED	GRAVEL	OIL MAT	AC	CONCRETE	MILES
DESCHUTES	ROADS OUTSIDE A CITY	44.48	76.44	96.19	500.28	181.79	0.00	899.18
	ROADS INSIDE A CITY	0.00	0.00	1.83	8.98	10.74	0.00	21.55
TOTAL		44.48	76.44	98.02	509.26	192.53	0.00	920.73
DOUGLAS	ROADS OUTSIDE A CITY	0.00	0.36	80.21	1.52	1,038.64	0.54	1,121.27
	ROADS INSIDE A CITY	0.00	0.00	0.00	0.00	22.84	0.06	22.90
TOTAL		0.00	0.36	80.21	1.52	1,061.48	0.60	1,144.17
GILLIAM	ROADS OUTSIDE A CITY	0.00	0.00	276.94	60.65	66.14	0.00	403.73
	ROADS INSIDE A CITY	0.00	0.00	1.28	0.68	1.30	0.00	3.26
TOTAL		0.00	0.00	278.22	61.33	67.44	0.00	406.99
GRANT	ROADS OUTSIDE A CITY	0.36	16.86	236.09	136.22	96.60	0.00	486.13
	ROADS INSIDE A CITY	0.00	0.00	0.07	0.83	1.09	0.00	1.99
TOTAL		0.36	16.86	236.16	137.05	97.69	0.00	488.12
HARNEY	ROADS OUTSIDE A CITY	1.11	195.59	309.76	5.30	298.28	0.00	810.04
TOTAL		1.11	195.59	309.76	5.30	298.28	0.00	810.04
HOOD RIVER	ROADS OUTSIDE A CITY	0.00	0.00	20.43	8.30	165.43	0.00	194.16
	ROADS INSIDE A CITY	0.00	0.00	0.00	0.00	1.61	0.00	1.61
TOTAL		0.00	0.00	20.43	8.30	167.04	0.00	195.77
JACKSON	ROADS OUTSIDE A CITY	68.82	0.00	168.73	112.16	605.51	0.00	955.22
	ROADS INSIDE A CITY	0.38	0.00	1.50	1.28	41.27	0.00	44.43
TOTAL		69.20	0.00	170.23	113.44	646.78	0.00	999.65
JEFFERSON	ROADS OUTSIDE A CITY	101.26	57.86	215.45	55.54	161.50	0.00	591.61
	ROADS INSIDE A CITY	0.00	0.00	0.47	0.55	4.74	0.00	5.76
TOTAL		101.26	57.86	215.92	56.09	166.24	0.00	597.37

**2020 OREGON MILEAGE REPORT
COUNTY ROAD MILEAGE**

COUNTY	JURISDICTION	UNIMPROVED	GRADED	GRAVEL	OIL MAT	AC	CONCRETE	MILES
JOSEPHINE	ROADS OUTSIDE A CITY	0.00	0.07	1.13	192.82	356.08	0.00	550.10
	ROADS INSIDE A CITY	0.00	0.00	0.18	1.90	12.35	0.00	14.43
TOTAL		0.00	0.07	1.31	194.72	368.43	0.00	564.53
KLAMATH	ROADS OUTSIDE A CITY	27.34	8.94	83.98	88.82	651.39	0.00	860.47
	ROADS INSIDE A CITY	0.00	0.19	0.09	0.00	6.88	0.00	7.16
TOTAL		27.34	9.13	84.07	88.82	658.27	0.00	867.63
LAKE	ROADS OUTSIDE A CITY	0.00	9.49	349.24	0.00	363.66	0.00	722.39
	ROADS INSIDE A CITY	0.00	0.00	0.07	0.00	6.97	0.00	7.04
TOTAL		0.00	9.49	349.31	0.00	370.63	0.00	729.43
LANE	ROADS OUTSIDE A CITY	0.00	0.00	158.97	364.30	911.09	0.00	1,434.36
	ROADS INSIDE A CITY	0.00	0.00	0.13	2.74	34.52	0.00	37.39
TOTAL		0.00	0.00	159.10	367.04	945.61	0.00	1,471.75
LINCOLN	ROADS OUTSIDE A CITY	0.00	0.00	143.33	0.00	178.16	0.00	321.49
	ROADS INSIDE A CITY	0.00	0.00	1.10	0.00	10.56	0.00	11.66
TOTAL		0.00	0.00	144.43	0.00	188.72	0.00	333.15
LINN	ROADS OUTSIDE A CITY	1.87	0.00	109.38	422.06	538.39	1.13	1,072.83
	ROADS INSIDE A CITY	0.00	0.00	0.78	4.76	23.47	0.00	29.01
TOTAL		1.87	0.00	110.16	426.82	561.86	1.13	1,101.84
MALHEUR	ROADS OUTSIDE A CITY	262.98	340.31	740.17	343.32	49.16	0.00	1,735.94
	ROADS INSIDE A CITY	0.00	0.00	0.38	0.43	0.82	0.00	1.63
TOTAL		262.98	340.31	740.55	343.75	49.98	0.00	1,737.57
MARION	ROADS OUTSIDE A CITY	0.00	0.00	191.27	151.87	738.44	0.00	1,081.58
	ROADS INSIDE A CITY	0.00	0.00	1.03	1.20	32.38	0.00	34.61
TOTAL		0.00	0.00	192.30	153.07	770.82	0.00	1,116.19

**2020 OREGON MILEAGE REPORT
COUNTY ROAD MILEAGE**

COUNTY	JURISDICTION	UNIMPROVED	GRADED	GRAVEL	OIL MAT	AC	CONCRETE	MILES
MORROW	ROADS OUTSIDE A CITY	82.84	71.28	457.35	215.94	139.20	0.00	966.61
TOTAL		82.84	71.28	457.35	215.94	139.20	0.00	966.61
MULTNOMAH	ROADS OUTSIDE A CITY	0.00	0.00	5.87	105.10	131.60	0.89	243.46
	ROADS INSIDE A CITY	0.00	0.00	0.00	0.26	28.96	6.06	35.28
TOTAL		0.00	0.00	5.87	105.36	160.56	6.95	278.74
POLK	ROADS OUTSIDE A CITY	0.00	0.00	221.47	0.00	248.83	0.00	470.30
	ROADS INSIDE A CITY	0.00	0.00	0.00	0.00	0.91	0.00	0.91
TOTAL		0.00	0.00	221.47	0.00	249.74	0.00	471.21
SHERMAN	ROADS OUTSIDE A CITY	23.02	64.18	239.74	35.09	82.06	0.00	444.09
	ROADS INSIDE A CITY	0.00	0.00	0.29	0.40	1.81	0.00	2.50
TOTAL		23.02	64.18	240.03	35.49	83.87	0.00	446.59
TILLAMOOK	ROADS OUTSIDE A CITY	0.00	0.00	55.42	30.25	236.88	0.00	322.55
	ROADS INSIDE A CITY	0.00	0.00	0.95	1.40	3.06	0.00	5.41
TOTAL		0.00	0.00	56.37	31.65	239.94	0.00	327.96
UMATILLA	ROADS OUTSIDE A CITY	100.97	227.59	861.67	446.75	47.27	0.00	1,684.25
	ROADS INSIDE A CITY	0.00	0.00	0.70	10.34	1.75	0.00	12.79
TOTAL		100.97	227.59	862.37	457.09	49.02	0.00	1,697.04
UNION	ROADS OUTSIDE A CITY	47.42	3.25	365.33	111.54	56.76	0.00	584.30
	ROADS INSIDE A CITY	0.00	0.00	2.09	1.56	0.63	0.00	4.28
TOTAL		47.42	3.25	367.42	113.10	57.39	0.00	588.58
WALLOWA	ROADS OUTSIDE A CITY	0.00	89.42	458.61	0.00	84.58	0.00	632.61
	ROADS INSIDE A CITY	0.00	0.00	0.00	0.00	0.90	0.00	0.90
TOTAL		0.00	89.42	458.61	0.00	85.48	0.00	633.51

**2020 OREGON MILEAGE REPORT
COUNTY ROAD MILEAGE**

COUNTY	JURISDICTION	UNIMPROVED	GRADED	GRAVEL	OIL MAT	AC	CONCRETE	MILES
WASCO	ROADS OUTSIDE A CITY	13.57	56.74	311.73	203.86	71.30	0.00	657.20
	ROADS INSIDE A CITY	0.00	0.00	0.00	1.22	0.96	0.00	2.18
TOTAL		13.57	56.74	311.73	205.08	72.26	0.00	659.38
WASHINGTON	ROADS OUTSIDE A CITY	0.00	0.00	218.85	45.35	1,039.40	6.06	1,309.66
	ROADS INSIDE A CITY	0.00	0.00	0.31	0.51	100.32	4.41	105.55
TOTAL		0.00	0.00	219.16	45.86	1,139.72	10.47	1,415.21
WHEELER	ROADS OUTSIDE A CITY	0.00	59.87	124.82	72.15	5.59	0.00	262.43
	ROADS INSIDE A CITY	0.00	0.19	0.15	0.55	0.00	0.00	0.89
TOTAL		0.00	60.06	124.97	72.70	5.59	0.00	263.32
YAMHILL	ROADS OUTSIDE A CITY	0.00	0.00	248.08	54.02	340.76	3.04	645.90
	ROADS INSIDE A CITY	0.00	0.00	1.79	0.55	12.86	0.17	15.37
TOTAL		0.00	0.00	249.87	54.57	353.62	3.21	661.27

TOTAL COUNTY MILES						
UNIMPROVED	GRADED	GRAVEL	OIL MAT	AC	CONCRETE	MILES
844.35	1,440.09	8,050.83	4,892.05	11,406.69	29.03	26,663.04

**2020 OREGON MILEAGE REPORT
COUNTY ROADS WITHIN CITY LIMITS (MUNICIPAL EXTENSIONS)**

COUNTY	CITY	UNIMPROVED	GRADED	GRAVEL	OIL MAT	AC	CONCRETE	MILES
BAKER	BAKER CITY	0.00	0.00	0.00	0.00	2.17	0.00	2.17
	HALFWAY	0.00	0.00	0.00	0.00	0.36	0.00	0.36
	HUNTINGTON	0.00	0.00	0.37	0.00	0.49	0.00	0.86
	SUMPTER	0.00	0.00	1.45	0.00	0.71	0.00	2.16
	UNITY	0.00	0.00	0.00	0.00	0.04	0.00	0.04
	TOTAL	0.00	0.00	1.82	0.00	3.77	0.00	5.59
BENTON	ALBANY	0.00	0.00	0.00	1.46	7.10	0.00	8.56
	CORVALLIS	0.00	0.00	0.00	0.26	4.87	0.00	5.13
	MONROE	0.00	0.00	0.00	0.28	0.43	0.00	0.71
	PHILOMATH	0.00	0.00	0.00	0.00	1.15	0.00	1.15
	TOTAL	0.00	0.00	0.00	2.00	13.55	0.00	15.55
CLACKAMAS	BARLOW	0.00	0.00	0.00	0.00	0.17	0.00	0.17
	CANBY	0.00	0.00	0.00	0.42	3.51	0.00	3.93
	GLADSTONE	0.00	0.00	0.00	0.14	0.82	0.00	0.96
	GRESHAM	0.00	0.00	0.00	0.00	0.28	0.00	0.28
	HAPPY VALLEY	0.00	0.00	0.00	0.57	12.90	0.16	13.63
	LAKE OSWEGO	0.00	0.00	0.00	0.71	2.49	0.00	3.20
	MILWAUKIE	0.00	0.00	0.00	0.06	2.14	0.00	2.20
	OREGON CITY	0.00	0.00	0.00	0.07	7.11	0.00	7.18
	PORTLAND	0.00	0.00	0.00	0.00	0.44	0.00	0.44
	RIVERGROVE	0.00	0.00	0.00	0.00	2.91	0.00	2.91
	SANDY	0.00	0.00	0.00	0.31	0.37	0.00	0.68
	TUALATIN	0.00	0.00	0.00	0.00	0.40	0.00	0.40
	WEST LINN	0.00	0.00	0.00	0.03	0.00	0.00	0.03
	WILSONVILLE	0.00	0.00	0.00	0.00	0.79	0.00	0.79
	TOTAL	0.00	0.00	0.00	2.31	34.33	0.16	36.80
CLATSOP	ASTORIA	0.00	0.00	0.00	0.00	0.21	0.00	0.21
	SEASIDE	0.00	0.00	0.00	0.08	0.55	0.00	0.63
	WARRENTON	0.00	0.00	0.00	0.00	7.09	0.00	7.09
	TOTAL	0.00	0.00	0.00	0.08	7.85	0.00	7.93

**2020 OREGON MILEAGE REPORT
COUNTY ROADS WITHIN CITY LIMITS (MUNICIPAL EXTENSIONS)**

COUNTY	CITY	UNIMPROVED	GRADED	GRAVEL	OIL MAT	AC	CONCRETE	MILES
COLUMBIA	CLATSKANIE	0.00	0.00	0.00	0.38	0.00	0.00	0.38
	RAINIER	0.00	0.00	1.41	0.88	1.63	0.00	3.92
	ST. HELENS	0.00	0.00	0.00	4.27	2.61	0.00	6.88
	SCAPPOOSE	0.00	0.00	0.06	2.04	1.79	0.00	3.89
	VERNONIA	0.00	0.00	0.00	0.00	0.23	0.06	0.29
TOTAL		0.00	0.00	1.47	7.57	6.26	0.06	15.36
COOS	BANDON	0.00	0.00	0.00	0.00	1.04	0.00	1.04
	COQUILLE	0.00	0.00	0.00	0.00	1.09	0.00	1.09
	LAKESIDE	0.00	0.00	0.00	0.00	3.04	0.00	3.04
	MYRTLE POINT	0.00	0.00	0.44	0.00	0.22	0.00	0.66
TOTAL		0.00	0.00	0.44	0.00	5.39	0.00	5.83
CROOK	PRINEVILLE	0.15	0.00	0.18	0.52	0.62	0.00	1.47
	TOTAL	0.15	0.00	0.18	0.52	0.62	0.00	1.47
CURRY	BROOKINGS	0.00	0.00	0.00	0.00	0.92	0.00	0.92
	GOLD BEACH	0.00	0.00	0.00	0.02	5.82	0.00	5.84
	PORT ORFORD	0.00	0.00	0.00	0.00	0.14	0.00	0.14
TOTAL		0.00	0.00	0.00	0.02	6.88	0.00	6.90
DESCHUTES	BEND	0.00	0.00	0.00	0.14	0.56	0.00	0.70
	LA PINE	0.00	0.00	1.83	8.84	10.18	0.00	20.85
TOTAL		0.00	0.00	1.83	8.98	10.74	0.00	21.55
DOUGLAS	CANYONVILLE	0.00	0.00	0.00	0.00	2.14	0.06	2.20
	DRAIN	0.00	0.00	0.00	0.00	0.62	0.00	0.62
	ELKTON	0.00	0.00	0.00	0.00	0.19	0.00	0.19
	GLENDALE	0.00	0.00	0.00	0.00	0.28	0.00	0.28
	MYRTLE CREEK	0.00	0.00	0.00	0.00	7.28	0.00	7.28
	OAKLAND	0.00	0.00	0.00	0.00	2.35	0.00	2.35
	RIDDLE	0.00	0.00	0.00	0.00	1.67	0.00	1.67
	ROSEBURG	0.00	0.00	0.00	0.00	0.43	0.00	0.43
	SUTHERLIN	0.00	0.00	0.00	0.00	4.30	0.00	4.30
	WINSTON	0.00	0.00	0.00	0.00	1.86	0.00	1.86
	YONCALLA	0.00	0.00	0.00	0.00	1.72	0.00	1.72
	TOTAL		0.00	0.00	0.00	0.00	22.84	0.06

**2020 OREGON MILEAGE REPORT
COUNTY ROADS WITHIN CITY LIMITS (MUNICIPAL EXTENSIONS)**

COUNTY	CITY	UNIMPROVED	GRADED	GRAVEL	OIL MAT	AC	CONCRETE	MILES
GILLIAM	CONDON	0.00	0.00	0.00	0.00	1.30	0.00	1.30
	LONEROCK	0.00	0.00	1.28	0.68	0.00	0.00	1.96
	TOTAL	0.00	0.00	1.28	0.68	1.30	0.00	3.26
GRANT	CANYON CITY	0.00	0.00	0.00	0.03	0.82	0.00	0.85
	GRANITE	0.00	0.00	0.00	0.41	0.00	0.00	0.41
	LONG CREEK	0.00	0.00	0.00	0.21	0.27	0.00	0.48
	MONUMENT	0.00	0.00	0.07	0.18	0.00	0.00	0.25
	TOTAL	0.00	0.00	0.07	0.83	1.09	0.00	1.99
HOOD RIVER	CASCADE LOCKS	0.00	0.00	0.00	0.00	1.61	0.00	1.61
	TOTAL	0.00	0.00	0.00	0.00	1.61	0.00	1.61
JACKSON	ASHLAND	0.17	0.00	0.24	0.00	2.44	0.00	2.85
	BUTTE FALLS	0.00	0.00	0.00	0.00	0.94	0.00	0.94
	CENTRAL POINT	0.00	0.00	0.00	0.00	7.26	0.00	7.26
	EAGLE POINT	0.00	0.00	0.00	0.00	2.49	0.00	2.49
	JACKSONVILLE	0.00	0.00	0.00	0.23	0.76	0.00	0.99
	MEDFORD	0.21	0.00	1.26	1.05	24.52	0.00	27.04
	PHOENIX	0.00	0.00	0.00	0.00	0.62	0.00	0.62
	SHADY COVE	0.00	0.00	0.00	0.00	2.16	0.00	2.16
	TALENT	0.00	0.00	0.00	0.00	0.08	0.00	0.08
	TOTAL	0.38	0.00	1.50	1.28	41.27	0.00	44.43
JEFFERSON	CULVER	0.00	0.00	0.00	0.00	0.98	0.00	0.98
	MADRAS	0.00	0.00	0.47	0.13	3.76	0.00	4.36
	METOLIUS	0.00	0.00	0.00	0.42	0.00	0.00	0.42
	TOTAL	0.00	0.00	0.47	0.55	4.74	0.00	5.76
JOSEPHINE	CAVE JUNCTION	0.00	0.00	0.14	1.06	1.26	0.00	2.46
	GRANTS PASS	0.00	0.00	0.04	0.84	11.09	0.00	11.97
	TOTAL	0.00	0.00	0.18	1.90	12.35	0.00	14.43
KLAMATH	BONANZA	0.00	0.00	0.00	0.00	1.32	0.00	1.32
	CHILOQUIN	0.00	0.00	0.00	0.00	0.57	0.00	0.57
	KLAMATH FALLS	0.00	0.19	0.09	0.00	4.85	0.00	5.13
	MERRILL	0.00	0.00	0.00	0.00	0.14	0.00	0.14
	TOTAL	0.00	0.19	0.09	0.00	6.88	0.00	7.16

**2020 OREGON MILEAGE REPORT
COUNTY ROADS WITHIN CITY LIMITS (MUNICIPAL EXTENSIONS)**

COUNTY	CITY	UNIMPROVED	GRADED	GRAVEL	OIL MAT	AC	CONCRETE	MILES
LAKE	LAKEVIEW	0.00	0.00	0.07	0.00	6.77	0.00	6.84
	PAISLEY	0.00	0.00	0.00	0.00	0.20	0.00	0.20
	TOTAL	0.00	0.00	0.07	0.00	6.97	0.00	7.04
LANE	COBURG	0.00	0.00	0.00	0.00	1.95	0.00	1.95
	COTTAGE GROVE	0.00	0.00	0.00	0.00	0.17	0.00	0.17
	CRESWELL	0.00	0.00	0.00	0.27	0.68	0.00	0.95
	DUNES CITY	0.00	0.00	0.13	1.29	3.14	0.00	4.56
	EUGENE	0.00	0.00	0.00	0.04	10.56	0.00	10.60
	FLORENCE	0.00	0.00	0.00	0.51	2.45	0.00	2.96
	JUNCTION CITY	0.00	0.00	0.00	0.07	3.67	0.00	3.74
	LOWELL	0.00	0.00	0.00	0.00	2.51	0.00	2.51
	OAKRIDGE	0.00	0.00	0.00	0.27	2.17	0.00	2.44
	SPRINGFIELD	0.00	0.00	0.00	0.29	2.26	0.00	2.55
	VENETA	0.00	0.00	0.00	0.00	2.07	0.00	2.07
	WESTFIR	0.00	0.00	0.00	0.00	2.89	0.00	2.89
	TOTAL	0.00	0.00	0.13	2.74	34.52	0.00	37.39
LINCOLN	DEPOE BAY	0.00	0.00	0.00	0.00	0.58	0.00	0.58
	LINCOLN CITY	0.00	0.00	0.00	0.00	1.84	0.00	1.84
	NEWPORT	0.00	0.00	1.00	0.00	3.01	0.00	4.01
	SILETZ	0.00	0.00	0.00	0.00	1.15	0.00	1.15
	TOLEDO	0.00	0.00	0.10	0.00	1.88	0.00	1.98
	WALDPORT	0.00	0.00	0.00	0.00	0.33	0.00	0.33
	YACHATS	0.00	0.00	0.00	0.00	1.77	0.00	1.77
	TOTAL	0.00	0.00	1.10	0.00	10.56	0.00	11.66
LINN	ALBANY	0.00	0.00	0.00	0.70	2.70	0.00	3.40
	BROWNSVILLE	0.00	0.00	0.00	0.11	1.35	0.00	1.46
	HALSEY	0.00	0.00	0.00	0.00	1.52	0.00	1.52
	HARRISBURG	0.00	0.00	0.00	0.00	0.75	0.00	0.75
	LEBANON	0.00	0.00	0.15	0.63	0.94	0.00	1.72
	LYONS	0.00	0.00	0.00	0.00	1.15	0.00	1.15
	MILL CITY	0.00	0.00	0.00	0.00	1.87	0.00	1.87
	MILLERSBURG	0.00	0.00	0.00	2.12	6.97	0.00	9.09
	SCIO	0.00	0.00	0.00	0.00	0.46	0.00	0.46
	SODAVILLE	0.00	0.00	0.00	0.00	1.12	0.00	1.12
	SWEET HOME	0.00	0.00	0.00	0.00	0.61	0.00	0.61
	TANGENT	0.00	0.00	0.63	1.20	3.36	0.00	5.19
	WATERLOO	0.00	0.00	0.00	0.00	0.67	0.00	0.67
TOTAL	0.00	0.00	0.78	4.76	23.47	0.00	29.01	

**2020 OREGON MILEAGE REPORT
COUNTY ROADS WITHIN CITY LIMITS (MUNICIPAL EXTENSIONS)**

COUNTY	CITY	UNIMPROVED	GRADED	GRAVEL	OIL MAT	AC	CONCRETE	MILES
MALHEUR	ONTARIO	0.00	0.00	0.38	0.43	0.82	0.00	1.63
	TOTAL	0.00	0.00	0.38	0.43	0.82	0.00	1.63
MARION	AUMSVILLE	0.00	0.00	0.00	0.00	2.81	0.00	2.81
	AURORA	0.00	0.00	0.00	0.00	0.70	0.00	0.70
	DONALD	0.00	0.00	0.00	0.00	1.38	0.00	1.38
	GATES	0.00	0.00	0.00	0.00	1.64	0.00	1.64
	GERVAIS	0.00	0.00	0.00	0.00	1.66	0.00	1.66
	HUBBARD	0.00	0.00	0.00	0.00	0.42	0.00	0.42
	JEFFERSON	0.00	0.00	0.00	0.00	1.44	0.00	1.44
	MILL CITY	0.00	0.00	0.00	0.32	0.93	0.00	1.25
	MT. ANGEL	0.00	0.00	0.33	0.00	1.38	0.00	1.71
	SALEM	0.00	0.00	0.00	0.00	0.37	0.00	0.37
	SCOTTS MILLS	0.00	0.00	0.22	0.00	1.43	0.00	1.65
	SILVERTON	0.00	0.00	0.07	0.88	6.18	0.00	7.13
	ST. PAUL	0.00	0.00	0.04	0.00	0.62	0.00	0.66
	STAYTON	0.00	0.00	0.00	0.00	5.17	0.00	5.17
	SUBLIMITY	0.00	0.00	0.00	0.00	3.20	0.00	3.20
	TURNER	0.00	0.00	0.37	0.00	2.99	0.00	3.36
	WOODBURN	0.00	0.00	0.00	0.00	0.06	0.00	0.06
	TOTAL	0.00	0.00	1.03	1.20	32.38	0.00	34.61
MULTNOMAH	FAIRVIEW	0.00	0.00	0.00	0.00	9.57	1.54	11.11
	PORTLAND	0.00	0.00	0.00	0.00	1.08	3.69	4.77
	TROUTDALE	0.00	0.00	0.00	0.26	13.80	0.67	14.73
	WOOD VILLAGE	0.00	0.00	0.00	0.00	4.51	0.16	4.67
	TOTAL	0.00	0.00	0.00	0.26	28.96	6.06	35.28
POLK	DALLAS	0.00	0.00	0.00	0.00	0.48	0.00	0.48
	INDEPENDENCE	0.00	0.00	0.00	0.00	0.35	0.00	0.35
	MONMOUTH	0.00	0.00	0.00	0.00	0.08	0.00	0.08
	TOTAL	0.00	0.00	0.00	0.00	0.91	0.00	0.91
SHERMAN	GRASS VALLEY	0.00	0.00	0.29	0.00	0.00	0.00	0.29
	MORO	0.00	0.00	0.00	0.00	0.45	0.00	0.45
	RUFUS	0.00	0.00	0.00	0.00	0.59	0.00	0.59
	WASCO	0.00	0.00	0.00	0.40	0.77	0.00	1.17
	TOTAL	0.00	0.00	0.29	0.40	1.81	0.00	2.50

**2020 OREGON MILEAGE REPORT
COUNTY ROADS WITHIN CITY LIMITS (MUNICIPAL EXTENSIONS)**

COUNTY	CITY	UNIMPROVED	GRADED	GRAVEL	OIL MAT	AC	CONCRETE	MILES
TILLAMOOK	GARIBALDI	0.00	0.00	0.04	0.00	0.04	0.00	0.08
	MANZANITA	0.00	0.00	0.09	0.00	1.26	0.00	1.35
	NEHALEM	0.00	0.00	0.00	0.00	0.51	0.00	0.51
	ROCKAWAY BEACH	0.00	0.00	0.82	1.40	0.05	0.00	2.27
	TILLAMOOK	0.00	0.00	0.00	0.00	1.20	0.00	1.20
TOTAL		0.00	0.00	0.95	1.40	3.06	0.00	5.41
UMATILLA	ADAMS	0.00	0.00	0.00	0.14	0.00	0.00	0.14
	ATHENA	0.00	0.00	0.00	0.95	0.00	0.00	0.95
	ECHO	0.00	0.00	0.00	0.41	0.37	0.00	0.78
	HELIX	0.00	0.00	0.00	0.45	0.00	0.00	0.45
	HERMISTON	0.00	0.00	0.09	1.23	0.47	0.00	1.79
	PENDLETON	0.00	0.00	0.10	2.30	0.00	0.00	2.40
	PILOT ROCK	0.00	0.00	0.27	1.59	0.00	0.00	1.86
	STANFIELD	0.00	0.00	0.00	0.68	0.00	0.00	0.68
	UKIAH	0.00	0.00	0.24	0.22	0.26	0.00	0.72
	UMATILLA	0.00	0.00	0.00	1.87	0.65	0.00	2.52
	WESTON	0.00	0.00	0.00	0.50	0.00	0.00	0.50
TOTAL		0.00	0.00	0.70	10.34	1.75	0.00	12.79
UNION	COVE	0.00	0.00	0.82	0.04	0.00	0.00	0.86
	ELGIN	0.00	0.00	0.07	0.00	0.00	0.00	0.07
	IMBLER	0.00	0.00	0.18	0.46	0.00	0.00	0.64
	LA GRANDE	0.00	0.00	0.10	0.77	0.32	0.00	1.19
	NORTH POWDER	0.00	0.00	0.00	0.04	0.21	0.00	0.25
	SUMMERVILLE	0.00	0.00	0.01	0.00	0.10	0.00	0.11
	UNION	0.00	0.00	0.91	0.25	0.00	0.00	1.16
TOTAL		0.00	0.00	2.09	1.56	0.63	0.00	4.28
WALLOWA	ENTERPRISE	0.00	0.00	0.00	0.00	0.23	0.00	0.23
	JOSEPH	0.00	0.00	0.00	0.00	0.25	0.00	0.25
	WALLOWA	0.00	0.00	0.00	0.00	0.42	0.00	0.42
TOTAL		0.00	0.00	0.00	0.00	0.90	0.00	0.90

**2020 OREGON MILEAGE REPORT
COUNTY ROADS WITHIN CITY LIMITS (MUNICIPAL EXTENSIONS)**

COUNTY	CITY	UNIMPROVED	GRADED	GRAVEL	OIL MAT	AC	CONCRETE	MILES
WASCO	MAUPIN	0.00	0.00	0.00	0.89	0.00	0.00	0.89
	MOSIER	0.00	0.00	0.00	0.17	0.81	0.00	0.98
	THE DALLES	0.00	0.00	0.00	0.16	0.15	0.00	0.31
	TOTAL	0.00	0.00	0.00	1.22	0.96	0.00	2.18
WASHINGTON	BANKS	0.00	0.00	0.00	0.00	0.23	0.00	0.23
	BEAVERTON	0.00	0.00	0.01	0.00	38.51	0.00	38.52
	CORNELIUS	0.00	0.00	0.00	0.00	0.02	0.00	0.02
	DURHAM	0.00	0.00	0.00	0.00	0.17	0.00	0.17
	FOREST GROVE	0.00	0.00	0.00	0.00	5.30	0.00	5.30
	GASTON	0.00	0.00	0.00	0.05	0.02	0.00	0.07
	HILLSBORO	0.00	0.00	0.19	0.11	32.05	4.41	36.76
	KING CITY	0.00	0.00	0.00	0.00	0.82	0.00	0.82
	NORTH PLAINS	0.00	0.00	0.00	0.00	2.75	0.00	2.75
	PORTLAND	0.00	0.00	0.00	0.00	0.76	0.00	0.76
	SHERWOOD	0.00	0.00	0.00	0.35	7.21	0.00	7.56
	TIGARD	0.00	0.00	0.00	0.00	5.14	0.00	5.14
	TUALATIN	0.00	0.00	0.11	0.00	7.31	0.00	7.42
WILSONVILLE	0.00	0.00	0.00	0.00	0.03	0.00	0.03	
TOTAL	0.00	0.00	0.31	0.51	100.32	4.41	105.55	
WHEELER	FOSSIL	0.00	0.00	0.15	0.00	0.00	0.00	0.15
	MITCHELL	0.00	0.19	0.00	0.00	0.00	0.00	0.19
	SPRAY	0.00	0.00	0.00	0.55	0.00	0.00	0.55
TOTAL	0.00	0.19	0.15	0.55	0.00	0.00	0.89	
YAMHILL	CARLTON	0.00	0.00	0.00	0.00	0.30	0.00	0.30
	DAYTON	0.00	0.00	0.14	0.06	0.16	0.17	0.53
	DUNDEE	0.00	0.00	0.30	0.00	1.08	0.00	1.38
	GASTON	0.00	0.00	0.00	0.00	0.60	0.00	0.60
	LAFAYETTE	0.00	0.00	0.00	0.11	0.13	0.00	0.24
	MCMINNVILLE	0.00	0.00	0.54	0.20	2.02	0.00	2.76
	NEWBERG	0.00	0.00	0.34	0.18	6.66	0.00	7.18
	SHERIDAN	0.00	0.00	0.47	0.00	1.23	0.00	1.70
	YAMHILL	0.00	0.00	0.00	0.00	0.68	0.00	0.68
TOTAL	0.00	0.00	1.79	0.55	12.86	0.17	15.37	

TOTAL MUNICIPAL EXTENSIONS							
UNIMPROVED	GRADED	GRAVEL	OIL MAT	AC	CONCRETE	MILES	
0.53	0.38	19.10	52.64	442.35	10.92	525.92	

**2020 OREGON MILEAGE REPORT
LOCAL ACCESS MILEAGE**

COUNTY	UNIMPROVED	GRADED	GRAVEL	OIL MAT	AC	CONCRETE	MILES
BAKER	2.73	1.41	8.07	0.00	0.00	0.00	12.21
BENTON	0.00	0.00	48.00	6.55	21.17	0.00	75.72
CLACKAMAS	8.00	9.00	72.47	14.00	8.07	1.00	112.54
CLATSOP	0.00	0.00	21.32	0.33	9.57	0.21	31.43
COLUMBIA	0.00	0.11	9.82	1.23	0.00	0.00	11.16
COOS	0.83	2.04	52.75	2.32	2.23	0.00	60.17
CROOK	46.12	49.73	7.48	0.22	0.00	0.00	103.55
CURRY	0.00	0.00	0.00	0.09	1.51	0.00	1.60
DESCHUTES	1.52	199.53	135.69	72.66	6.51	0.00	415.91
DOUGLAS	32.77	56.68	236.60	9.60	34.94	0.68	371.27
GILLIAM	0.00	0.36	0.00	0.00	0.00	0.00	0.36
GRANT	215.37	59.87	97.16	0.16	0.20	0.00	372.76
HARNEY	1,369.18	77.00	49.32	2.97	0.00	0.00	1,498.47
HOOD RIVER	0.90	11.41	20.87	1.67	0.88	0.00	35.73
JACKSON	21.41	2.11	71.47	1.19	15.99	0.00	112.17
JEFFERSON	143.30	12.91	50.27	2.45	0.00	0.00	208.93
JOSEPHINE	1.81	4.28	163.28	15.53	10.81	0.00	195.71
KLAMATH	146.63	339.31	381.01	14.39	1.50	0.00	882.84
LAKE	274.61	71.59	32.62	0.00	1.62	0.00	380.44
LANE	0.01	0.09	1.14	0.18	0.03	0.00	1.45
LINCOLN	1.72	0.86	70.18	17.08	0.64	0.00	90.48
LINN	0.94	0.00	23.92	4.97	4.53	0.00	34.36
MALHEUR	260.66	58.32	49.92	7.18	0.00	0.35	376.43
MARION	0.00	0.00	61.80	2.53	15.94	0.00	80.27
MORROW	1.60	0.00	0.15	1.32	0.00	0.00	3.07
MULTNOMAH	0.05	0.01	0.67	0.19	0.07	0.01	1.00
POLK	5.09	3.30	18.35	0.00	0.90	0.00	27.64
SHERMAN	0.00	0.00	0.81	0.00	0.26	0.00	1.07
TILLAMOOK	0.00	0.00	30.73	2.70	8.87	0.00	42.30
UMATILLA	39.68	66.32	56.30	12.51	4.81	0.00	179.62
UNION	0.00	3.13	14.77	0.34	0.24	0.00	18.48
WALLOWA	2.00	1.41	4.10	0.00	0.00	0.00	7.51
WASCO	16.12	26.62	32.71	13.46	0.00	0.00	88.91
WASHINGTON	0.00	0.00	13.84	1.61	12.86	0.00	28.31
WHEELER	88.65	24.12	18.97	2.57	0.00	0.00	134.31
YAMHILL	0.00	0.00	38.10	0.00	0.00	0.00	38.10
TOTAL	2,681.70	1,081.52	1,894.66	212.00	164.15	2.25	6,036.28



City Mileage

**2020 OREGON MILEAGE REPORT
CITY MILEAGE**

COUNTY	CITY	UNIMPROVED	GRADED	GRAVEL	OIL MAT	AC	CONCRETE	MILES
BAKER	BAKER CITY	0.00	0.00	9.64	0.00	60.88	0.00	70.52
	GREENHORN	0.66	0.00	0.25	0.00	0.00	0.00	0.91
	HAINES	0.43	1.71	7.17	0.50	0.90	0.00	10.71
	HALFWAY	0.50	0.00	1.15	3.80	0.00	0.00	5.45
	HUNTINGTON	0.10	0.00	1.00	0.33	5.75	0.00	7.18
	RICHLAND	0.00	0.00	0.50	0.08	0.88	0.00	1.46
	SUMPTER	1.48	1.21	6.52	0.28	0.39	0.00	9.88
	TOTAL		3.17	2.92	26.23	4.99	68.80	0.00
BENTON	ADAIR VILLAGE	0.00	0.00	0.64	0.00	5.80	0.00	6.44
	ALBANY	0.00	0.00	0.17	1.18	33.63	0.14	35.12
	CORVALLIS	0.00	0.60	2.40	0.80	165.90	17.20	186.90
	MONROE	0.00	0.00	1.51	0.00	2.97	0.00	4.48
	PHILOMATH	0.35	0.00	0.78	0.00	17.14	0.00	18.27
TOTAL		0.35	0.60	5.50	1.98	225.44	17.34	251.21
CLACKAMAS	BARLOW	0.00	0.00	0.00	1.00	0.00	0.00	1.00
	CANBY	0.00	0.00	0.40	0.00	61.79	0.00	62.19
	ESTACADA	0.00	0.00	0.59	0.00	23.10	0.10	23.79
	GLADSTONE	0.94	0.30	1.76	1.65	35.23	0.00	39.88
	HAPPY VALLEY	0.00	0.00	0.00	0.00	81.22	0.00	81.22
	JOHNSON CITY	0.00	0.00	0.00	0.00	1.67	0.00	1.67
	LAKE OSWEGO	0.00	0.00	2.87	0.00	152.21	0.00	155.08
	MILWAUKIE	0.00	0.05	0.00	0.00	75.79	0.04	75.88
	MOLALLA	0.00	0.00	1.38	0.00	33.15	0.25	34.78
	OREGON CITY	5.21	0.00	0.54	0.00	137.76	0.00	143.51
	PORTLAND	0.29	0.00	0.05	0.18	3.79	0.00	4.31
	RIVERGROVE	0.00	0.00	0.00	0.00	0.05	0.02	0.07
	SANDY	0.00	0.00	0.46	0.56	32.65	0.59	34.26
	TUALATIN	0.00	0.00	0.00	0.00	10.73	0.00	10.73
	WEST LINN	0.00	0.00	0.00	0.00	107.00	0.50	107.50
WILSONVILLE	0.10	0.00	0.51	0.05	73.95	6.41	81.02	
TOTAL		6.54	0.35	8.56	3.44	830.09	7.91	856.89

**2020 OREGON MILEAGE REPORT
CITY MILEAGE**

COUNTY	CITY	UNIMPROVED	GRADED	GRAVEL	OIL MAT	AC	CONCRETE	MILES
CLATSOP	ASTORIA	0.00	0.00	0.01	6.10	38.80	4.69	49.60
	CANNON BEACH	0.00	0.00	4.00	0.40	18.78	0.00	23.18
	GEARHART	0.00	0.00	0.75	0.00	14.77	0.00	15.52
	SEASIDE	0.00	0.22	2.90	0.00	36.23	0.15	39.50
	WARRENTON	0.03	0.00	3.64	0.00	27.99	0.00	31.66
	TOTAL	0.03	0.22	11.30	6.50	136.57	4.84	159.46
COLUMBIA	CLATSKANIE	0.00	0.00	0.29	0.00	9.49	0.00	9.78
	COLUMBIA CITY	0.00	0.00	0.49	0.00	13.45	0.00	13.94
	PRESCOTT	0.00	0.00	0.20	0.00	0.80	0.00	1.00
	RAINIER	0.00	0.00	1.06	0.50	6.32	0.49	8.37
	SCAPPOOSE	0.00	0.00	0.85	3.15	27.79	0.00	31.79
	ST. HELENS	0.00	0.00	0.89	0.00	53.52	0.00	54.41
	VERNONIA	0.18	0.12	3.92	2.72	13.19	0.00	20.13
	TOTAL	0.18	0.12	7.70	6.37	124.56	0.49	139.42
COOS	BANDON	0.00	0.00	0.00	0.00	28.65	2.31	30.96
	COOS BAY	1.90	0.89	9.25	0.00	67.00	7.07	86.11
	COQUILLE	0.40	0.65	3.83	0.00	14.28	0.46	19.62
	LAKESIDE	0.30	0.00	5.57	0.00	3.87	0.00	9.74
	MYRTLE POINT	1.04	0.00	1.70	0.00	12.57	0.94	16.25
	NORTH BEND	0.00	0.00	7.07	0.00	49.72	5.71	62.50
	POWERS	0.00	0.00	2.10	0.00	4.90	0.00	7.00
	TOTAL	3.64	1.54	29.52	0.00	180.99	16.49	232.18
CROOK	PRINEVILLE	0.00	2.41	9.64	0.00	57.79	0.00	69.84
	TOTAL	0.00	2.41	9.64	0.00	57.79	0.00	69.84
CURRY	BROOKINGS	0.00	0.00	0.40	12.20	19.87	0.00	32.47
	GOLD BEACH	0.00	0.00	0.18	0.00	15.72	0.00	15.90
	PORT ORFORD	0.52	0.00	1.50	0.50	15.83	0.00	18.35
	TOTAL	0.52	0.00	2.08	12.70	51.42	0.00	66.72

**2020 OREGON MILEAGE REPORT
CITY MILEAGE**

COUNTY	CITY	UNIMPROVED	GRADED	GRAVEL	OIL MAT	AC	CONCRETE	MILES
DESCHUTES	BEND	0.00	0.00	4.06	0.00	414.69	3.60	422.35
	LA PINE	7.37	0.00	0.00	0.00	4.73	0.00	12.10
	REDMOND	0.00	0.00	0.00	39.68	133.45	0.40	173.53
	SISTERS	0.00	1.17	0.21	0.00	30.64	0.00	32.02
	TOTAL		7.37	1.17	4.27	39.68	583.51	4.00
DOUGLAS	CANYONVILLE	0.00	0.00	1.40	0.34	7.22	0.00	8.96
	DRAIN	0.00	0.00	0.67	1.64	6.79	0.00	9.10
	ELKTON	0.00	0.00	0.00	0.00	3.26	0.00	3.26
	GLENDALE	0.00	0.00	1.30	0.00	5.43	0.00	6.73
	MYRTLE CREEK	0.10	0.00	0.60	4.70	11.95	0.00	17.35
	OAKLAND	4.10	0.00	0.37	2.00	7.57	0.00	14.04
	REEDSPORT	0.00	0.00	1.10	0.00	21.06	0.00	22.16
	RIDDLE	0.52	0.00	1.12	0.00	7.34	0.00	8.98
	ROSEBURG	0.23	0.28	5.06	6.34	105.90	1.88	119.69
	SUTHERLIN	0.00	0.92	2.17	1.51	29.66	0.00	34.26
	WINSTON	0.04	0.37	0.80	4.29	15.10	0.00	20.60
	YONCALLA	1.55	0.46	1.05	0.00	6.58	0.00	9.64
TOTAL		6.54	2.03	15.64	20.82	227.86	1.88	274.77
GILLIAM	ARLINGTON	0.00	0.00	1.00	1.00	9.87	0.00	11.87
	CONDON	0.00	0.26	2.34	10.20	0.26	0.00	13.06
	LONEROCK	0.22	0.00	0.25	0.33	0.00	0.00	0.80
TOTAL		0.22	0.26	3.59	11.53	10.13	0.00	25.73
GRANT	CANYON CITY	0.10	0.00	0.59	3.95	2.92	0.00	7.56
	DAYVILLE	0.06	0.00	0.00	0.00	3.23	0.00	3.29
	GRANITE	5.01	0.00	0.00	0.50	0.00	0.00	5.51
	JOHN DAY	0.28	0.00	2.07	1.42	10.25	0.00	14.02
	LONG CREEK	0.10	0.00	0.69	1.43	0.00	0.00	2.22
	MONUMENT	0.00	0.70	1.25	0.00	2.90	0.00	4.85
	MOUNT VERNON	0.00	0.00	0.55	0.00	2.45	0.00	3.00
	PRAIRIE CITY	0.30	0.00	0.56	0.17	8.92	0.00	9.95
SENECA	2.12	0.10	3.69	0.00	2.16	0.00	8.07	
TOTAL		7.97	0.80	9.40	7.47	32.83	0.00	58.47

**2020 OREGON MILEAGE REPORT
CITY MILEAGE**

COUNTY	CITY	UNIMPROVED	GRADED	GRAVEL	OIL MAT	AC	CONCRETE	MILES
HARNEY	BURNS	0.00	0.00	2.60	3.90	32.60	0.00	39.10
	HINES	0.00	0.00	0.00	0.00	13.20	0.00	13.20
TOTAL		0.00	0.00	2.60	3.90	45.80	0.00	52.30
HOOD RIVER	CASCADE LOCKS	0.00	0.00	0.00	0.13	6.52	0.00	6.65
	HOOD RIVER	0.00	0.00	0.16	8.89	29.90	0.24	39.19
TOTAL		0.00	0.00	0.16	9.02	36.42	0.24	45.84
JACKSON	ASHLAND	0.07	0.63	8.85	0.44	93.49	0.19	103.67
	BUTTE FALLS	0.60	0.00	4.00	1.00	3.20	0.00	8.80
	CENTRAL POINT	0.00	0.00	1.95	0.00	66.58	0.00	68.53
	EAGLE POINT	0.00	0.00	1.86	3.12	34.70	0.00	39.68
	GOLD HILL	0.20	0.50	0.90	2.56	4.42	0.00	8.58
	JACKSONVILLE	0.00	0.48	0.26	1.70	16.45	0.13	19.02
	MEDFORD	1.21	0.00	12.35	16.83	256.34	3.55	290.28
	PHOENIX	0.00	0.00	0.00	6.86	13.24	0.00	20.10
	ROGUE RIVER	0.00	0.00	0.32	0.00	10.55	0.00	10.87
	SHADY COVE	0.22	0.00	4.75	0.00	9.90	0.00	14.87
TALENT	0.21	0.00	0.26	3.32	18.00	0.00	21.79	
TOTAL		2.51	1.61	35.50	35.83	526.87	3.87	606.19
JEFFERSON	CULVER	0.45	1.20	0.00	0.00	9.00	0.00	10.65
	MADRAS	0.21	3.37	10.04	0.00	49.72	0.00	63.34
	METOLIUS	0.00	0.18	0.00	0.90	4.95	0.00	6.03
TOTAL		0.66	4.75	10.04	0.90	63.67	0.00	80.02
JOSEPHINE	CAVE JUNCTION	0.06	0.07	0.11	0.26	10.03	0.00	10.53
	GRANTS PASS	0.79	0.24	3.25	1.49	144.51	2.11	152.39
TOTAL		0.85	0.31	3.36	1.75	154.54	2.11	162.92

**2020 OREGON MILEAGE REPORT
CITY MILEAGE**

COUNTY	CITY	UNIMPROVED	GRADED	GRAVEL	OIL MAT	AC	CONCRETE	MILES
KLAMATH	BONANZA	0.30	0.21	1.80	0.00	4.98	0.00	7.29
	CHILOQUIN	0.21	0.04	0.01	0.59	8.00	0.00	8.85
	KLAMATH FALLS	0.00	18.51	3.49	0.00	122.45	1.58	146.03
	MALIN	0.33	0.42	0.65	0.00	4.81	0.00	6.21
	MERRILL	0.19	0.00	1.90	0.00	4.90	0.00	6.99
	TOTAL	1.03	19.18	7.85	0.59	145.14	1.58	175.37
LAKE	LAKEVIEW	0.00	0.00	3.77	0.00	21.88	0.00	25.65
	PAISLEY	0.10	0.00	0.20	1.80	0.30	0.00	2.40
	TOTAL	0.10	0.00	3.97	1.80	22.18	0.00	28.05
LANE	COBURG	0.00	0.00	1.32	1.70	6.13	0.00	9.15
	COTTAGE GROVE	0.00	3.47	1.16	0.00	45.59	0.63	50.85
	CRESWELL	0.42	0.00	0.00	0.10	21.47	0.00	21.99
	DUNES CITY	0.00	0.71	0.00	0.00	10.27	0.00	10.98
	EUGENE	0.00	0.00	28.41	2.46	516.49	50.21	597.57
	FLORENCE	0.00	0.00	0.13	0.00	45.41	0.00	45.54
	JUNCTION CITY	0.00	0.00	1.92	0.00	30.58	0.00	32.50
	LOWELL	0.34	0.00	0.65	0.00	4.01	0.00	5.00
	OAKRIDGE	0.60	0.00	1.89	7.83	9.92	4.20	24.44
	SPRINGFIELD	0.89	3.40	12.32	18.93	179.73	10.31	225.58
	VENETA	0.00	0.00	0.49	0.00	22.15	0.00	22.64
	WEST FIR	0.00	0.00	0.00	0.00	0.25	0.00	0.25
	TOTAL	2.25	7.58	48.29	31.02	892.00	65.35	1,046.49
LINCOLN	DEPOE BAY	0.00	0.45	0.24	3.92	7.65	0.00	12.26
	LINCOLN CITY	0.00	0.00	8.60	0.00	59.60	0.00	68.20
	NEWPORT	0.00	0.00	11.00	0.00	51.54	0.27	62.81
	SILETZ	0.00	0.38	0.87	0.00	7.02	0.00	8.27
	TOLEDO	3.43	0.00	3.80	0.00	17.71	0.00	24.94
	WALDPORT	0.00	0.00	0.00	0.00	15.38	0.00	15.38
	YACHATS	0.00	0.00	1.82	0.00	12.50	0.00	14.32
	TOTAL	3.43	0.83	26.33	3.92	171.40	0.27	206.18

**2020 OREGON MILEAGE REPORT
CITY MILEAGE**

COUNTY	CITY	UNIMPROVED	GRADED	GRAVEL	OIL MAT	AC	CONCRETE	MILES
LINN	ALBANY	0.00	0.46	0.06	6.05	154.15	3.92	164.64
	BROWNSVILLE	0.00	0.00	1.59	0.75	8.38	0.05	10.77
	GATES	0.00	0.00	0.00	0.00	0.28	0.00	0.28
	HALSEY	0.71	0.00	0.07	0.00	8.35	0.00	9.13
	HARRISBURG	1.83	0.00	0.00	1.71	12.92	0.09	16.55
	IDANHA	0.00	0.00	0.34	0.00	1.42	0.00	1.76
	LEBANON	3.66	1.29	1.13	2.88	75.76	1.97	86.69
	LYONS	0.00	0.00	0.00	0.00	10.73	0.00	10.73
	MILL CITY	0.25	0.90	0.00	0.00	13.82	0.00	14.97
	MILLERSBURG	0.00	0.00	0.00	0.00	16.53	0.14	16.67
	SCIO	0.40	0.00	0.13	4.95	0.62	0.00	6.10
	SODAVILLE	0.00	0.00	0.88	0.40	3.40	0.05	4.73
	SWEET HOME	1.69	0.00	2.53	4.89	35.60	0.00	44.71
	TANGENT	0.00	0.00	0.10	0.00	1.54	0.00	1.64
WATERLOO	0.00	0.00	0.72	0.61	1.85	0.00	3.18	
	TOTAL	8.54	2.65	7.55	22.24	345.35	6.22	392.55
MALHEUR	ADRIAN	0.16	0.00	2.59	1.76	0.00	0.00	4.51
	JORDAN VALLEY	0.00	0.00	0.00	0.00	2.16	0.00	2.16
	NYSSA	0.57	0.00	7.69	8.81	8.99	0.00	26.06
	ONTARIO	0.05	0.06	9.05	0.41	68.94	0.00	78.51
	VALE	0.50	0.50	7.62	3.04	8.49	0.00	20.15
	TOTAL	1.28	0.56	26.95	14.02	88.58	0.00	131.39

**2020 OREGON MILEAGE REPORT
CITY MILEAGE**

COUNTY	CITY	UNIMPROVED	GRADED	GRAVEL	OIL MAT	AC	CONCRETE	MILES
MARION	AUMSVILLE	0.08	0.00	0.00	0.00	11.41	0.00	11.49
	AURORA	0.05	0.00	1.35	0.00	5.46	0.00	6.86
	DETROIT	0.19	0.05	1.74	0.27	5.25	0.00	7.50
	DONALD	0.00	0.00	0.34	0.00	2.39	0.00	2.73
	GATES	0.00	0.00	0.80	0.00	1.91	0.00	2.71
	GERVAIS	2.10	0.00	0.00	0.00	8.53	0.00	10.63
	HUBBARD	0.70	0.00	0.06	0.00	12.17	0.00	12.93
	IDANHA	0.00	0.00	0.00	0.00	1.09	0.00	1.09
	JEFFERSON	0.55	0.00	0.00	0.00	9.97	0.21	10.73
	KEIZER	0.00	0.00	0.29	0.00	111.37	0.00	111.66
	MILL CITY	0.00	0.20	3.75	0.00	0.00	0.00	3.95
	MOUNT ANGEL	0.32	0.00	0.87	1.37	9.92	0.00	12.48
	SALEM	7.91	0.83	15.42	97.03	294.19	83.14	498.52
	SCOTTS MILLS	0.18	0.00	0.94	0.60	7.04	0.00	8.76
	SILVERTON	2.25	0.22	2.04	0.00	31.27	1.07	36.85
	ST. PAUL	0.06	0.00	0.32	0.00	3.03	0.00	3.41
	STAYTON	0.48	0.69	0.49	2.35	22.34	0.00	26.35
	SUBLIMITY	0.00	0.00	0.00	0.10	12.07	0.00	12.17
TURNER	0.64	0.00	2.93	0.00	13.72	0.00	17.29	
WOODBURN	0.61	0.00	1.41	0.56	64.44	0.00	67.02	
	TOTAL	16.12	1.99	32.75	102.28	627.57	84.42	865.13
MORROW	BOARDMAN	0.00	0.00	0.47	0.00	20.07	0.00	20.54
	HEPPNER	1.50	0.00	1.25	0.00	9.75	0.00	12.50
	IONE	1.00	0.00	0.85	0.00	5.00	0.00	6.85
	IRRIGON	0.00	0.66	4.01	1.23	10.92	0.00	16.82
	LEXINGTON	0.00	0.60	2.50	0.00	4.40	0.00	7.50
	TOTAL	2.50	1.26	9.08	1.23	50.14	0.00	64.21
MULTNOMAH	FAIRVIEW	0.00	0.00	0.02	0.00	18.19	0.00	18.21
	GRESHAM	0.00	0.00	1.19	0.00	290.77	2.35	294.31
	LAKE OSWEGO	0.00	0.00	0.00	0.00	8.86	0.00	8.86
	MAYWOOD PARK	0.00	0.00	0.00	0.00	3.91	0.00	3.91
	MILWAUKIE	0.00	0.00	0.00	0.00	0.12	0.00	0.12
	PORTLAND	53.00	0.60	55.28	102.42	1,661.87	103.20	1,976.37
	TROUTDALE	0.00	0.00	0.00	0.00	44.01	0.00	44.01
WOOD VILLAGE	0.00	0.00	0.00	0.00	5.24	0.00	5.24	
	TOTAL	53.00	0.60	56.49	102.42	2,032.97	105.55	2,351.03

**2020 OREGON MILEAGE REPORT
CITY MILEAGE**

COUNTY	CITY	UNIMPROVED	GRADED	GRAVEL	OIL MAT	AC	CONCRETE	MILES
POLK	DALLAS	0.23	0.00	0.48	0.00	60.43	0.53	61.67
	FALLS CITY	0.00	0.00	7.17	0.00	7.12	0.00	14.29
	INDEPENDENCE	0.00	0.00	0.00	0.00	38.74	0.00	38.74
	MONMOUTH	0.14	0.00	0.54	0.00	35.34	0.19	36.21
	SALEM	1.23	0.15	3.16	19.10	57.14	14.40	95.18
	WILLAMINA	0.90	0.40	0.50	1.32	2.00	0.00	5.12
	TOTAL	2.50	0.55	11.85	20.42	200.77	15.12	251.21
SHERMAN	GRASS VALLEY	0.30	0.00	1.10	0.00	5.80	0.00	7.20
	MORO	0.00	2.10	0.79	4.30	0.00	0.00	7.19
	RUFUS	0.00	0.00	1.26	3.60	0.84	0.00	5.70
	WASCO	0.04	0.12	1.66	0.35	4.11	0.00	6.28
	TOTAL	0.34	2.22	4.81	8.25	10.75	0.00	26.37
TILLAMOOK	BAY CITY	0.60	0.00	2.23	0.55	11.07	0.00	14.45
	GARIBALDI	0.00	0.00	0.66	0.00	6.43	0.00	7.09
	MANZANITA	0.18	0.00	3.54	0.18	12.05	0.00	15.95
	NEHALEM	0.00	0.00	0.25	0.00	2.45	0.00	2.70
	ROCKAWAY BEACH	2.45	0.00	5.93	5.15	13.65	0.00	27.18
	TILLAMOOK	0.11	0.04	0.14	3.28	18.01	0.93	22.51
	WHEELER	0.66	0.34	1.00	0.00	6.00	0.00	8.00
	TOTAL	4.00	0.38	13.75	9.16	69.66	0.93	97.88

**2020 OREGON MILEAGE REPORT
CITY MILEAGE**

COUNTY	CITY	UNIMPROVED	GRADED	GRAVEL	OIL MAT	AC	CONCRETE	MILES
UMATILLA	ADAMS	0.52	0.00	1.36	0.00	2.05	0.00	3.93
	ATHENA	0.45	0.00	0.57	0.00	8.76	0.00	9.78
	ECHO	0.07	0.18	0.36	0.30	4.16	0.00	5.07
	HELIX	0.00	0.00	0.13	0.00	1.68	0.17	1.98
	HERMISTON	1.20	0.00	3.55	4.00	69.77	0.05	78.57
	MILTON-FREEWATER	0.00	0.00	4.15	0.00	27.15	0.00	31.30
	PENDLETON	0.73	0.00	7.06	0.00	83.00	0.14	90.93
	PILOT ROCK	0.00	1.05	0.50	1.50	6.50	0.00	9.55
	STANFIELD	0.14	0.00	1.18	0.00	9.44	0.00	10.76
	UKIAH	0.35	0.25	3.29	1.70	4.32	0.00	9.91
	UMATILLA	1.85	3.75	1.84	1.16	25.99	0.76	35.35
	WESTON	0.00	0.25	0.85	0.00	7.25	0.00	8.35
	TOTAL	5.31	5.48	24.84	8.66	250.07	1.12	295.48
UNION	COVE	0.00	0.00	1.24	0.00	5.28	0.00	6.52
	ELGIN	0.00	0.96	1.23	9.38	3.60	0.00	15.17
	IMBLER	0.00	0.00	0.68	0.18	1.56	0.00	2.42
	ISLAND CITY	0.00	0.00	0.00	0.00	8.45	0.00	8.45
	LA GRANDE	12.55	0.00	0.00	23.93	47.43	3.44	87.35
	NORTH POWDER	0.12	0.00	0.31	2.69	2.71	0.00	5.83
	SUMMERVILLE	0.00	0.00	0.05	0.00	1.07	0.00	1.12
	UNION	0.25	0.10	12.50	8.75	8.00	0.00	29.60
	TOTAL	12.92	1.06	16.01	44.93	78.10	3.44	156.46
WALLOWA	ENTERPRISE	0.70	0.00	4.15	0.65	16.90	0.00	22.40
	JOSEPH	5.00	0.00	5.45	0.00	8.20	0.00	18.65
	LOSTINE	0.00	0.00	0.89	0.30	1.01	0.00	2.20
	WALLOWA	0.36	0.40	0.72	4.71	2.24	0.00	8.43
	TOTAL	6.06	0.40	11.21	5.66	28.35	0.00	51.68

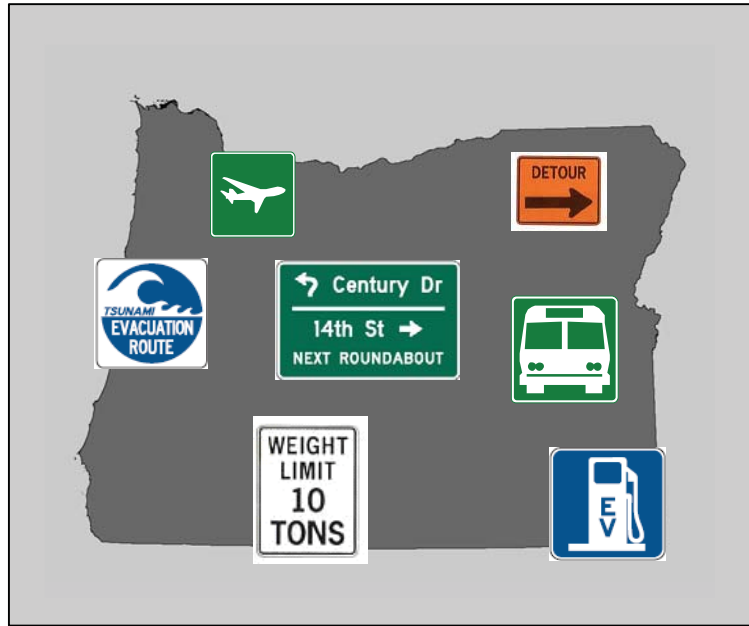
**2020 OREGON MILEAGE REPORT
CITY MILEAGE**

COUNTY	CITY	UNIMPROVED	GRADED	GRAVEL	OIL MAT	AC	CONCRETE	MILES
WASCO	ANTELOPE	0.40	0.00	0.00	0.00	2.15	0.00	2.55
	DUFUR	0.19	0.14	0.82	1.23	4.48	0.00	6.86
	MAUPIN	0.00	1.80	0.80	0.38	4.73	0.00	7.71
	MOSIER	0.00	0.00	0.08	0.00	2.38	0.00	2.46
	SHANIKO	0.65	0.15	1.40	1.00	0.00	0.00	3.20
	THE DALLES	0.00	0.00	13.10	29.60	56.00	0.00	98.70
TOTAL		1.24	2.09	16.20	32.21	69.74	0.00	121.48
WASHINGTON	BANKS	0.33	0.00	0.00	0.00	5.06	0.00	5.39
	BEAVERTON	0.00	0.00	0.37	0.00	216.48	9.55	226.40
	CORNELIUS	0.00	1.56	0.04	0.12	37.82	2.52	42.06
	DURHAM	0.00	0.00	0.00	0.00	2.45	0.00	2.45
	FOREST GROVE	0.07	0.00	0.00	0.00	62.10	1.09	63.26
	GASTON	0.00	0.65	1.14	0.00	1.85	0.00	3.64
	HILLSBORO	2.32	0.00	1.72	1.58	223.00	17.67	246.29
	KING CITY	0.00	0.00	0.01	0.00	18.42	0.00	18.43
	LAKE OSWEGO	0.00	0.00	0.00	0.00	0.11	0.00	0.11
	NORTH PLAINS	0.83	0.00	0.49	0.13	15.91	0.00	17.36
	PORTLAND	0.00	0.00	0.00	0.00	0.10	0.00	0.10
	RIVERGROVE	0.00	0.00	0.00	0.00	0.29	0.00	0.29
	SHERWOOD	0.00	0.00	0.60	0.00	51.67	0.45	52.72
	TIGARD	0.00	0.00	0.00	0.00	176.42	0.70	177.12
	TUALATIN	0.04	0.00	0.00	0.00	68.07	1.44	69.55
WILSONVILLE	0.90	0.40	0.50	1.32	3.10	1.42	7.64	
TOTAL		4.49	2.61	4.87	3.15	882.85	34.84	932.81
WHEELER	FOSSIL	0.00	0.00	2.12	6.75	0.00	0.00	8.87
	MITCHELL	0.00	0.70	0.00	2.50	0.40	0.00	3.60
	SPRAY	0.06	0.00	1.22	0.88	0.06	0.00	2.22
TOTAL		0.06	0.70	3.34	10.13	0.46	0.00	14.69

**2020 OREGON MILEAGE REPORT
CITY MILEAGE**

COUNTY	CITY	UNIMPROVED	GRADED	GRAVEL	OIL MAT	AC	CONCRETE	MILES
YAMHILL	AMITY	0.00	0.00	0.05	1.12	7.72	0.00	8.89
	CARLTON	0.00	0.00	1.60	0.00	11.50	0.00	13.10
	DAYTON	0.00	0.00	4.00	0.00	9.36	0.40	13.76
	DUNDEE	1.48	0.20	0.18	3.49	10.44	0.00	15.79
	LAFAYETTE	0.00	0.00	0.26	6.14	7.00	0.00	13.40
	MCMINNVILLE	1.70	0.00	1.85	1.28	105.24	0.00	110.07
	NEWBERG	0.00	0.00	4.62	1.63	68.00	0.21	74.46
	SHERIDAN	0.28	0.00	2.45	0.35	12.38	0.00	15.46
	WILLAMINA	0.10	0.00	0.00	1.61	4.07	0.00	5.78
	YAMHILL	0.76	0.00	0.36	0.00	6.21	0.00	7.33
TOTAL		4.32	0.20	15.37	15.62	241.92	0.61	278.04

TOTAL CITY MILES						
UNIMPROVED	GRADED	GRAVEL	OIL MAT	AC	CONCRETE	MILES
170.04	69.43	526.60	604.59	9,565.29	378.62	11,314.57



Federal Mileage

**2020 OREGON MILEAGE REPORT
FEDERAL AGENCIES**

ARMY CORP OF ENGINEERS							
COUNTY	UNIMPROVED	GRADED	GRAVEL	OIL MAT	AC	CONCRETE	MILES
JACKSON	0.00	0.00	3.65	0.00	4.00	0.00	7.65
LANE	0.00	2.31	26.51	0.00	18.06	0.00	46.88
LINN	0.00	0.00	11.58	0.00	6.20	0.80	18.58
MARION	0.00	0.00	0.00	0.00	7.65	0.00	7.65
MULTNOMAH	0.00	0.00	0.00	0.00	3.50	0.00	3.50
UMATILLA	0.00	0.00	2.10	0.00	3.65	0.00	5.75
WASCO	0.00	0.00	0.55	0.00	7.21	0.00	7.76
TOTAL	0.00	2.31	44.39	0.00	50.27	0.80	97.77

BUREAU OF LAND MANAGEMENT							
COUNTY	UNIMPROVED	GRADED	GRAVEL	OIL MAT	AC	CONCRETE	MILES
BAKER	0.00	248.23	48.27	0.00	5.76	0.00	302.26
BENTON	0.00	30.77	258.51	0.00	24.56	0.00	313.84
CLACKAMAS	0.00	7.98	320.41	0.00	14.66	0.00	343.05
COLUMBIA	0.00	5.67	42.10	0.00	0.00	0.00	47.77
COOS	0.00	33.31	535.90	0.00	193.96	0.00	763.17
CROOK	0.00	114.96	42.51	0.00	0.24	0.00	157.71
CURRY	0.00	44.89	164.84	0.00	16.36	0.00	226.09
DESCHUTES	0.00	141.52	28.15	0.00	1.79	0.00	171.46
DOUGLAS	0.00	357.37	2,967.17	0.00	491.13	0.00	3,815.67
GRANT	0.00	89.42	0.77	0.00	0.14	0.00	90.33
HARNEY	0.00	2,724.05	116.72	0.00	0.31	0.00	2,841.08
JACKSON	0.00	520.77	1,460.45	0.00	144.83	0.00	2,126.05
JOSEPHINE	0.00	351.19	899.65	0.00	146.07	0.00	1,396.91
KLAMATH	0.00	241.20	228.49	0.00	43.74	0.00	513.43
LAKE	0.00	769.34	249.24	0.00	0.00	0.00	1,018.58
LANE	0.00	102.85	1,289.51	0.00	175.62	0.00	1,567.98
LINCOLN	0.00	7.52	118.30	0.00	1.33	0.00	127.15
LINN	0.00	16.33	422.39	0.00	65.13	0.00	503.85
MALHEUR	0.00	1,418.19	245.98	0.00	0.00	0.00	1,664.17
MARION	0.00	4.48	94.99	0.00	6.67	0.00	106.14
MULTNOMAH	0.00	0.62	10.16	0.00	0.00	0.00	10.78
POLK	0.00	18.36	184.09	0.00	5.69	0.00	208.14
SHERMAN	0.00	0.00	18.42	0.00	0.00	0.00	18.42
TILLAMOOK	0.00	0.53	195.12	0.00	17.63	0.00	213.28
UMATILLA	0.00	12.91	4.66	0.00	0.00	0.00	17.57
UNION	0.00	2.87	0.00	0.00	0.00	0.00	2.87
WALLOWA	0.00	6.72	0.00	0.00	0.00	0.00	6.72
WASCO	0.00	0.00	8.18	0.00	11.69	0.00	19.87
WASHINGTON	0.00	5.11	22.12	0.00	0.00	0.00	27.23
WHEELER	0.00	31.31	0.00	0.00	0.00	0.00	31.31
YAMHILL	0.00	5.33	168.33	0.00	16.90	0.00	190.56
TOTAL	0.00	7,313.80	10,145.43	0.00	1,384.21	0.00	18,843.44

**2020 OREGON MILEAGE REPORT
FEDERAL AGENCIES**

NATIONAL PARK SERVICE							
COUNTY	UNIMPROVED	GRADED	GRAVEL	OIL MAT	AC	CONCRETE	MILES
CLATSOP	0.00	0.00	0.00	0.00	1.33	0.00	1.33
DOUGLAS	0.00	0.00	0.00	0.00	1.45	0.00	1.45
GRANT	0.00	0.00	0.50	0.00	1.49	0.00	1.99
JOSEPHINE	0.00	0.00	12.51	0.00	1.54	0.00	14.05
KLAMATH	0.00	0.00	3.32	0.00	78.87	0.00	82.19
WHEELER	0.00	0.00	0.00	0.00	1.64	0.00	1.64
TOTAL	0.00	0.00	16.33	0.00	86.32	0.00	102.65

U.S. MILITARY							
COUNTY	UNIMPROVED	GRADED	GRAVEL	OIL MAT	AC	CONCRETE	MILES
CLATSOP	0.00	0.00	0.00	0.00	0.13	0.00	0.13
COOS	0.00	0.00	0.00	0.00	0.01	0.00	0.01
CROOK	0.00	0.00	0.00	0.00	2.24	0.00	2.24
DESCHUTES	0.00	0.00	0.30	0.00	0.25	0.00	0.55
LANE	0.00	0.00	0.00	0.00	0.16	0.00	0.16
MARION	0.00	0.00	0.00	0.00	0.02	0.00	0.02
MORROW	0.00	0.00	22.75	0.00	0.00	0.00	22.75
MULTNOMAH	0.00	0.00	0.00	0.00	1.25	0.00	1.25
TOTAL	0.00	0.00	23.05	0.00	4.06	0.00	27.11

OTHER FEDERAL AGENCIES (JOB CORP, WILDLIFE REFUGES, VETERANS HOSPITALS, BUREAU OF RECLAMATION)							
COUNTY	UNIMPROVED	GRADED	GRAVEL	OIL MAT	AC	CONCRETE	MILES
BENTON	0.00	0.00	3.54	0.00	0.00	0.00	3.54
CLACKAMAS	0.00	0.00	0.00	0.00	0.49	0.00	0.49
CLATSOP	0.00	0.00	3.80	0.00	6.20	0.00	10.00
COOS	0.00	0.00	0.00	0.00	0.05	0.00	0.05
CROOK	0.00	8.09	0.00	0.00	10.44	0.00	18.53
DOUGLAS	0.00	0.00	0.00	0.00	2.50	0.00	2.50
HARNEY	0.00	1.05	49.89	0.00	0.00	0.00	50.94
JACKSON	0.00	3.33	3.76	0.00	6.70	0.00	13.79
JEFFERSON	0.00	0.00	1.24	0.00	0.58	0.00	1.82
KLAMATH	0.00	31.16	17.89	0.00	0.00	0.00	49.05
LAKE	0.00	112.34	0.00	0.00	0.00	0.00	112.34
LINN	0.00	0.00	0.00	0.00	0.05	0.00	0.05
MALHEUR	0.00	0.41	6.43	0.00	0.83	0.00	7.67
MARION	0.00	0.00	0.53	0.00	0.00	0.00	0.53
MORROW	0.00	0.00	4.55	0.00	0.90	0.00	5.45
MULTNOMAH	0.00	0.00	0.00	0.00	0.63	0.23	0.86
POLK	0.00	0.00	0.55	0.00	0.00	0.00	0.55
TILLAMOOK	0.00	0.00	0.37	0.00	1.01	0.00	1.38
UMATILLA	0.00	0.00	5.21	0.00	0.40	0.00	5.61
WASCO	0.00	0.00	0.10	0.00	0.00	0.00	0.10
WASHINGTON	0.00	0.31	1.81	0.00	13.99	0.00	16.11
TOTAL	0.00	156.69	99.67	0.00	44.77	0.23	301.36

**2020 OREGON MILEAGE REPORT
FEDERAL AGENCIES**

U.S. NATIONAL FOREST							
COUNTY	UNIMPROVED	GRADED	GRAVEL	OIL MAT	AC	CONCRETE	MILES
BAKER	3.52	0.46	91.71	16.45	25.45	0.00	137.59
BENTON	0.00	0.00	0.00	0.00	10.00	0.00	10.00
CLACKAMAS	2.46	0.57	55.85	11.52	133.69	0.00	204.09
COOS	0.00	0.10	29.23	0.00	52.02	0.00	81.35
CROOK	0.00	2.50	96.76	9.76	55.33	0.00	164.35
CURRY	0.71	0.69	243.31	5.89	75.00	0.00	325.60
DESCHUTES	12.50	46.23	87.31	97.27	14.08	0.00	257.39
DOUGLAS	1.59	0.00	390.50	0.69	172.93	0.00	565.71
GRANT	0.00	2.12	167.24	74.43	68.30	0.00	312.09
HARNEY	0.00	0.00	69.41	50.73	39.83	0.00	159.97
HOOD RIVER	0.00	0.00	6.12	2.56	52.36	0.00	61.04
JACKSON	26.01	2.62	259.57	1.53	80.40	0.00	370.13
JEFFERSON	2.62	13.73	32.86	37.45	3.11	0.00	89.77
JOSEPHINE	10.55	0.86	80.18	12.99	48.70	0.00	153.28
KLAMATH	18.10	34.43	393.40	40.46	52.15	0.00	538.54
LAKE	1.06	8.60	361.84	156.78	44.52	0.00	572.80
LANE	1.19	0.00	262.87	0.00	323.90	0.00	587.96
LINCOLN	0.00	0.00	18.87	0.00	42.77	0.00	61.64
LINN	1.23	0.00	125.85	0.00	85.09	0.12	212.29
MARION	2.75	0.00	11.35	2.82	39.04	0.00	55.96
MORROW	0.00	0.00	13.38	0.18	11.65	0.00	25.21
MULTNOMAH	0.00	0.00	1.20	0.20	30.74	0.00	32.14
TILLAMOOK	0.00	0.00	11.15	0.00	11.02	0.00	22.17
UMATILLA	0.00	0.00	112.96	4.33	35.40	0.00	152.69
UNION	4.99	0.00	100.36	10.93	26.94	0.00	143.22
WALLOWA	1.17	3.65	137.00	43.99	15.39	0.18	201.38
WASCO	0.00	0.00	0.03	23.09	32.32	0.00	55.44
WHEELER	0.00	0.00	54.46	6.40	11.54	0.00	72.40
YAMHILL	0.00	0.00	0.00	0.00	0.83	0.00	0.83
TOTAL	90.45	116.56	3,214.77	610.45	1,594.50	0.30	5,627.03



Tribal Government Mileage

**2020 OREGON MILEAGE REPORT
TRIBAL GOVERNMENT**

TRIBAL GOVERNMENT							
COUNTY	UNIMPROVED	GRADED	GRAVEL	OIL MAT	AC	CONCRETE	MILES
COOS	0.00	9.40	44.70	3.20	1.80	0.30	59.40
DOUGLAS	0.00	0.00	1.90	1.80	0.30	0.00	4.00
HARNEY	0.00	0.20	0.40	0.00	0.00	0.00	0.60
KLAMATH	0.00	0.00	0.00	735.20	50.30	0.00	785.50
LANE	0.00	0.00	0.00	0.00	0.40	0.00	0.40
LINCOLN	0.00	0.80	1.80	0.30	2.00	0.00	4.90
MULTNOMAH	0.00	0.00	0.00	0.00	0.10	0.00	0.10
POLK	0.00	0.00	0.40	0.00	0.80	0.00	1.20
UMATILLA	0.00	2.40	3.30	1.40	4.90	0.00	12.00
WASCO	0.00	0.00	0.60	0.00	0.00	0.00	0.60
YAMHILL	0.00	0.00	2.70	0.00	0.20	0.00	2.90
TOTAL	0.00	12.80	55.80	741.90	60.80	0.30	871.60

BUREAU OF INDIAN AFFAIRS							
COUNTY	UNIMPROVED	GRADED	GRAVEL	OIL MAT	AC	CONCRETE	MILES
CLACKAMAS	0.00	3.40	14.70	1.00	5.60	0.00	24.70
COOS	0.00	0.70	7.90	0.00	1.50	0.00	10.10
DOUGLAS	0.00	0.00	0.70	0.60	0.00	0.00	1.30
HARNEY	0.00	1.00	0.00	0.00	1.10	0.00	2.10
JEFFERSON	0.00	181.20	45.60	30.10	32.70	0.00	289.60
KLAMATH	0.00	0.00	16.00	6.30	3.70	0.00	26.00
LANE	0.00	0.00	0.00	0.00	0.30	0.00	0.30
LINCOLN	0.00	0.00	0.00	0.20	2.50	0.00	2.70
MARION	0.12	0.70	0.63	0.00	1.03	0.00	2.48
POLK	0.00	0.00	1.60	0.00	3.10	0.00	4.70
UMATILLA	0.00	36.50	27.90	2.60	7.40	0.00	74.40
WASCO	0.00	205.70	132.20	21.10	30.20	0.00	389.20
YAMHILL	0.00	1.50	28.40	0.00	11.50	0.00	41.40
TOTAL	0.12	430.70	275.63	61.90	100.63	0.00	868.98

OREGON DEPARTMENT OF TRANSPORTATION - 2020 OREGON MILEAGE REPORT