

# LFSR 2008



## Oregon Licensed Facility Statistics Report

Department of Human Services  
Public Health Division  
Office of Environmental Public Health  
800 NE Oregon St, Suite 640  
Portland, OR 97232

# LICENSED FACILITY STATISTICS REPORT 2008

## TABLE OF CONTENTS

---

<i>Introduction</i>	<b>1</b>
<i>Oregon's Licensed Facilities</i>	<b>3</b>
<b><i>Statistics By County</i></b>	
<i>Baker County</i>	<b>4</b>
<i>Benton County</i>	<b>5</b>
<i>Clackamas County</i>	<b>6</b>
<i>Clatsop County</i>	<b>7</b>
<i>Columbia County</i>	<b>8</b>
<i>Coos County</i>	<b>9</b>
<i>Crook County</i>	<b>10</b>
<i>Curry County</i>	<b>11</b>
<i>Deschutes County</i>	<b>12</b>
<i>Douglas County</i>	<b>13</b>
<i>Gilliam County</i>	<b>14</b>
<i>Grant County</i>	<b>15</b>
<i>Harney County</i>	<b>16</b>
<i>Hood River County</i>	<b>17</b>
<i>Jackson County</i>	<b>18</b>
<i>Jefferson County</i>	<b>19</b>
<i>Josephine County</i>	<b>20</b>
<i>Klamath County</i>	<b>21</b>
<i>Lake County</i>	<b>22</b>
<i>Lane County</i>	<b>23</b>
<i>Lincoln County</i>	<b>24</b>
<i>Linn County</i>	<b>25</b>
<i>Malheur County</i>	<b>26</b>
<i>Marion County</i>	<b>27</b>
<i>Morrow County</i>	<b>28</b>
<i>Multnomah County</i>	<b>29</b>

---

# LICENSED FACILITY STATISTICS REPORT 2008

## TABLE OF CONTENTS

<i>Polk County</i>	<b>30</b>
<i>Sherman County</i>	<b>31</b>
<i>Tillamook County</i>	<b>32</b>
<i>Umatilla County</i>	<b>33</b>
<i>Union County</i>	<b>34</b>
<i>Wallowa County</i>	<b>35</b>
<i>Wasco County</i>	<b>36</b>
<i>Washington County</i>	<b>37</b>
<i>Wheeler County</i>	<b>38</b>
<i>Yamhill County</i>	<b>39</b>
<b><i>Annex A</i></b>	
<i>Triennial Review Results 2008</i>	<b>40</b>
<b><i>Annex B</i></b>	
<i>Customer Satisfaction Survey 2008</i>	<b>43</b>
<b><i>Annex C</i></b>	
<i>Raw Data</i>	<b>48</b>

---

# INTRODUCTION

The 2008 Oregon Licensed Facilities Report provides statewide licensing and inspection information for all food service establishments, public pools, public spas and tourist accommodations. Each local public health authority provides their data annually to the Department of Human Services' (DHS) Food, Pool & Lodging Health and Safety Section for this report. Data not submitted is reflected with an asterisk (\*). Data that does not apply or is zero, is reflected with a dash (-). Public pool plan reviews conducted by DHS staff are noted by a triple-asterisk (\*\*\*)

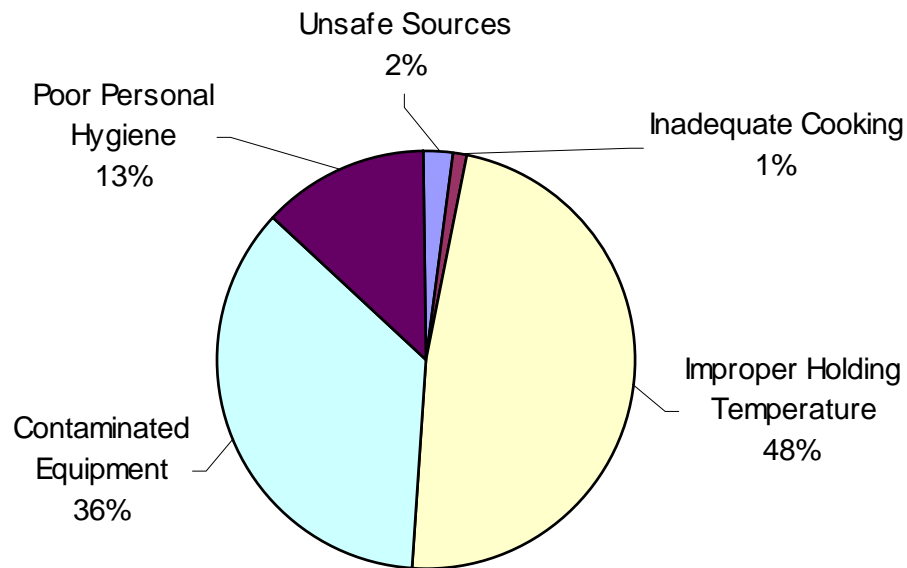
Data regarding standardized county staff and CPO-equivalent certifications is from the DHS database only. Some counties may have taken their pool operator courses from a private contractor.

The raw data in the previous format are included in the annex of this report. It is also available online at: [www.healthoregon.org/foodsafety](http://www.healthoregon.org/foodsafety). All graphs included in this report are informational and not designed to draw specific conclusions about the data represented.

**If you need this document in an alternate format, call 971-673-0451.**

# INTRODUCTION

## CDC Risk Factor Violations in Oregon for 2008

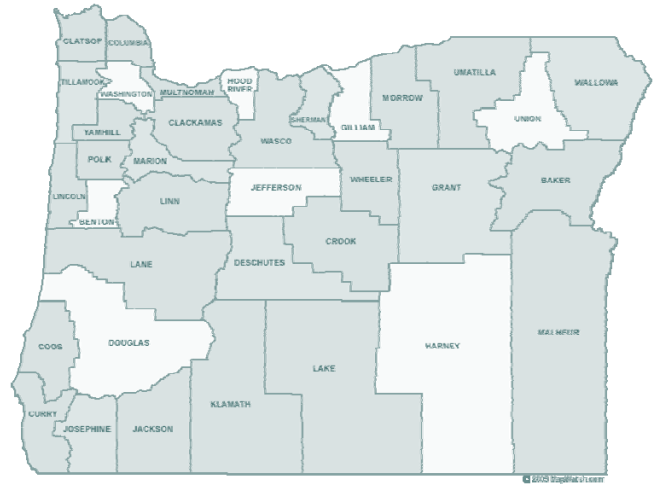


The percentages shown are out of the total number of risk factor violations cited statewide.

The Centers for Disease Control have developed five categories of foodborne illness risk factors. These are: Food from Unsafe Sources; Inadequate Cooking; Improper Holding Temperature; Contaminated Equipment; and Poor Personal Hygiene. The chart above shows the breakdown of these violations cited in restaurants statewide in 2008. These results are almost identical to those shown for 2007.

# OREGON'S LICENSED FACILITIES

Facility Type	Number	Inspections Completed
Restaurants	11, 199	99%
Mobile Units	1, 293	98%
Commissaries	89	88%
Warehouses	151	98%
Vending	74	84%
Pools/Spas	3, 382	100%
Traveler's Accommodations	1, 504	100%
Bed and Breakfasts	181	100%
Recreational Parks	680	99%
Organizational Camps	147	95%



**Total Facilities 18, 700**

- Oregon Department of Human Services contracts annually with local county health departments to license all facilities listed above.
- Local county health departments license and inspect food service facilities that provide food for immediate consumption.
- Oregon Department of Agriculture licenses and inspects retail grocery stores, bakeries, meat markets, egg handlers, food processors, food storage warehouses, home kitchens, beverage processors and locker plants.



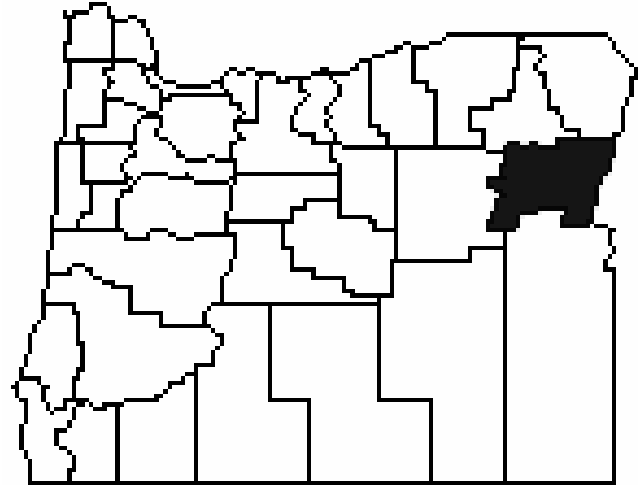
## Additional Statewide Totals:

Foodhandler Cards Issued*	78, 609
Failure to Comply Notices*	85
Summary Closure Notices*	12
Voluntary Closures*	32
Temporary Restaurants*	9, 728
State-Standardized Inspectors	28
FDA-Standardized Inspectors	3
Staff with Current NSPF Pool Operator Certification	46
Field FTE*	72
EH Clerical FTE*	19
EH Supervisor FTE*	12

\* Based on data submitted. Foodhandler card data includes all DHS-approved providers.

# BAKER COUNTY

Facility Type	Number	Inspections Completed
Restaurants	59	77%
Mobile Units	9	93%
Commissaries	—	—
Warehouses	2	100%
Vending	—	—
Pools/Spas	20	94%
Traveler's Accommodations	22	100%
Bed and Breakfasts	3	100%
Recreational Parks	13	71%
Organizational Camps	—	—
<b>Total Facilities</b>	<b>128</b>	



## Additional Program Information:

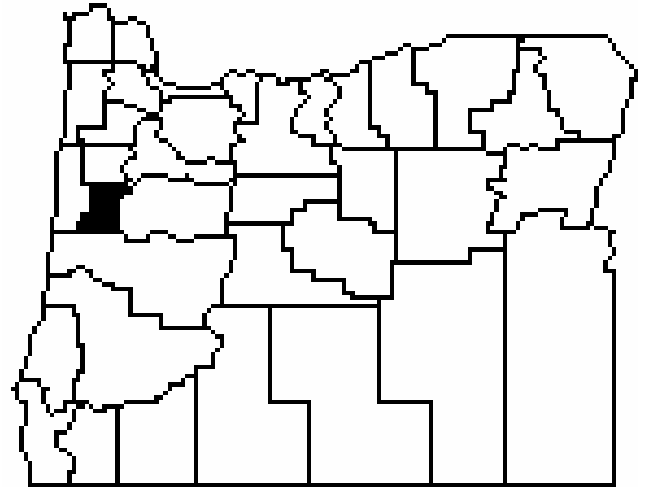
Foodhandler Cards Issued	16
Failure to Comply Notices	0
Summary Closure Notices	0
Voluntary Closures	0
Total Food Complaints	3
Foodborne Illness Complaints	0
Foodborne Illness Outbreaks Investigated	0
Foodborne Illness Outbreaks Confirmed	0
Number of Cases	0
Temporary Restaurants	43
State-Standardized Inspectors	1
Staff with Current NSPF Pool Operator Certification	1
Field FTE	1.15
EH Clerical FTE	.1
EH Supervisor FTE	.385

- Established: Sept. 22, 1862
- Area: 3,089 sq. mi.
- Annual Precipitation: 10.63"
- Baker County is inspected under contract with Malheur County Environmental Health staff.



# BENTON COUNTY

Facility Type	Number	Inspections Completed
Restaurants	204	100%
Mobile Units	11	100%
Commissaries	—	—
Warehouses	1	100%
Vending	2	100%
Pools/Spas	74	100%
Traveler's Accommodations	13	100%
Bed and Breakfasts	2	100%
Recreational Parks	4	100%
Organizational Camps	2	100%
<b>Total Facilities</b>	<b>313</b>	



## Additional Program Information:

Foodhandler Cards Issued	671
Failure to Comply Notices	1
Summary Closure Notices	0
Voluntary Closures	0
Total Food Complaints	69
Foodborne Illness Complaints	41
Foodborne Illness Outbreaks Investigated	3
Foodborne Illness Outbreaks Confirmed	3
Number of Cases	15
Temporary Restaurants	283
State-Standardized Inspectors	1
Staff with Current NSPF Pool Operator Certification	2
Field FTE	.96
EH Clerical FTE	.32
EH Supervisor FTE	.19

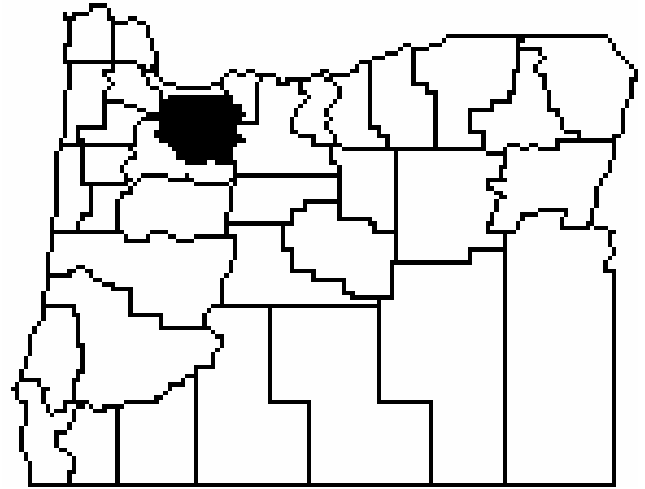
- Established: Dec. 23, 1847
- Area: 679 sq. mi.
- Annual Precipitation: 42.71"





# CLACKAMAS COUNTY

Facility Type	Number	Inspections Completed
Restaurants	847	100%
Mobile Units	73	100%
Commissaries	3	100%
Warehouses	6	100%
Vending	9	100%
Pools/Spas	382	100%
Traveler's Accommodations	46	100%
Bed and Breakfasts	9	93%
Recreational Parks	10	100%
Organizational Camps	24	100%
<b>Total Facilities</b>	<b>1409</b>	



## Additional Program Information:

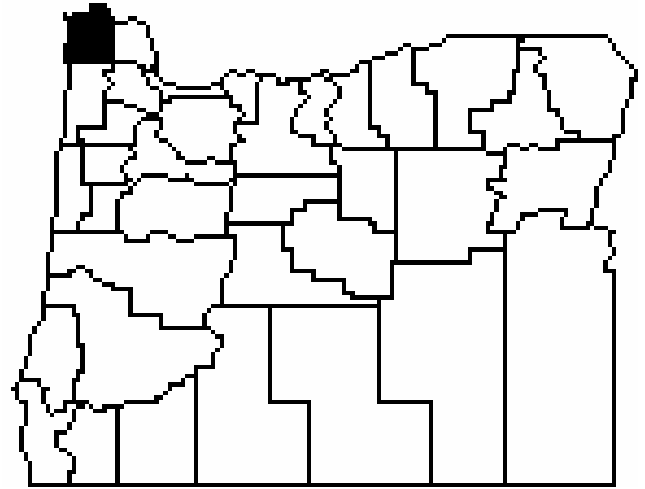
Foodhandler Cards Issued	3317
Failure to Comply Notices	0
Summary Closure Notices	1
Voluntary Closures	17
Total Food Complaints	97
Foodborne Illness Complaints	53
Foodborne Illness Outbreaks Investigated	53
Foodborne Illness Outbreaks Confirmed	2
Number of Cases	24
Temporary Restaurants	624
State-Standardized Inspectors	4
Staff with Current NSPF Pool Operator Certification	5
Field FTE	5.2
EH Clerical FTE	1.25
EH Supervisor FTE	.5

- Established: July 5, 1843
- Area: 1,879 sq. mi.
- Annual Precipitation: 48.40"



# CLATSOP COUNTY

Facility Type	Number	Inspections Completed
Restaurants	241	88%
Mobile Units	17	84%
Commissaries	1	50%
Warehouses	—	—
Vending	—	—
Pools/Spas	80	100%
Traveler's Accommodations	108	100%
Bed and Breakfasts	10	100%
Recreational Parks	15	52%
Organizational Camps	2	100%
<b>Total Facilities</b>	<b>474</b>	



## Additional Program Information:

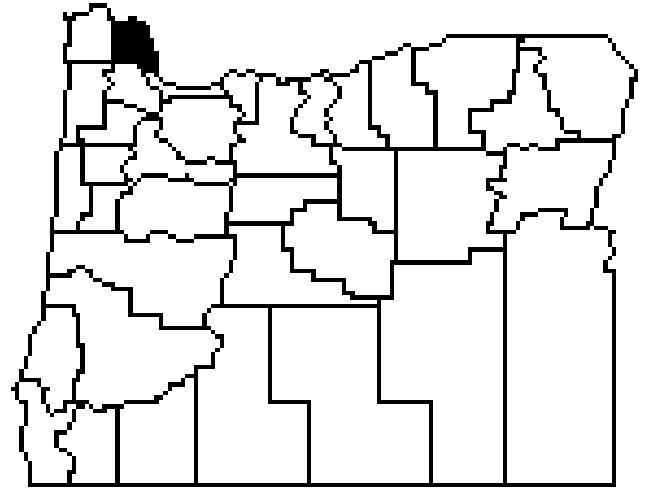
Foodhandler Cards Issued	293
Failure to Comply Notices	0
Summary Closure Notices	0
Voluntary Closures	0
<b>Total Food Complaints</b>	<b>30</b>
Foodborne Illness Complaints	10
Foodborne Illness Outbreaks Investigated	0
Foodborne Illness Outbreaks Confirmed	0
Number of Cases	0
<b>Temporary Restaurants</b>	<b>154</b>
State-Standardized Inspectors	1
Staff with Current NSPF Pool Operator Certification	1
Field FTE	.95
EH Clerical FTE	.03
EH Supervisor FTE	0

- Established: June 22, 1844
- Area: 843 sq. mi.
- Annual Precipitation: 66.40"



# COLUMBIA COUNTY

Facility Type	Number	Inspections Completed
Restaurants	106	100%
Mobile Units	6	100%
Commissaries	1	100%
Warehouses	2	50%
Vending	—	—
Pools/Spas	11	88%
Traveler's Accommodations	8	100%
Bed and Breakfasts	4	100%
Recreational Parks	11	100%
Organizational Camps	3	83%
<b>Total Facilities</b>	<b>152</b>	



## Additional Program Information:

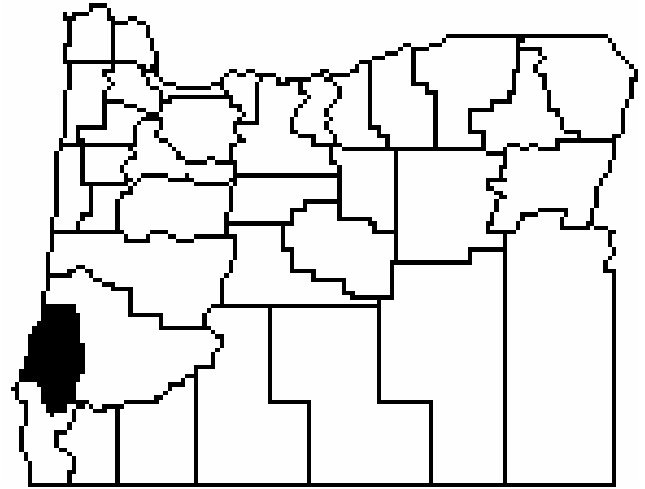
Foodhandler Cards Issued	340
Failure to Comply Notices	0
Summary Closure Notices	0
Voluntary Closures	0
Total Food Complaints	3
Foodborne Illness Complaints	3
Foodborne Illness Outbreaks Investigated	1
Foodborne Illness Outbreaks Confirmed	0
Number of Cases	0
Temporary Restaurants	244
State-Standardized Inspectors	1
Staff with Current NSPF Pool Operator Certification	1
Field FTE	.94
EH Clerical FTE	.05
EH Supervisor FTE	.07

- Established: Jan. 16, 1854
- Area: 687 sq. mi.
- Annual Precipitation: 44.60"



# COOS COUNTY

Facility Type	Number	Inspections Completed
Restaurants	201	100%
Mobile Units	23	91%
Commissaries	1	100%
Warehouses	2	100%
Vending	1	100%
Pools/Spas	24	100%
Traveler's Accommodations	92	100%
Bed and Breakfasts	7	100%
Recreational Parks	39	99%
Organizational Camps	3	83%
<b>Total Facilities</b>	<b>393</b>	



## Additional Program Information:

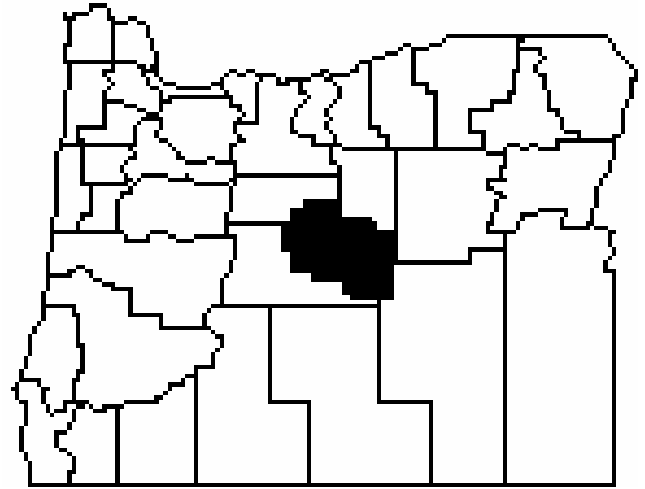
Foodhandler Cards Issued	659
Failure to Comply Notices	4
Summary Closure Notices	0
Voluntary Closures	0
Total Food Complaints	0
Foodborne Illness Complaints	6
Foodborne Illness Outbreaks Investigated	1
Foodborne Illness Outbreaks Confirmed	1
Number of Cases	15
Temporary Restaurants	201
State-Standardized Inspectors	0
Staff with Current NSPF Pool Operator Certification	1
Field FTE	1.51
EH Clerical FTE	.53
EH Supervisor FTE	.83

- Established: Dec. 22, 1853
- Area: 1,629 sq. mi.
- Annual Precipitation: 56.8"



# CROOK COUNTY

Facility Type	Number	Inspections Completed
Restaurants	57	84%
Mobile Units	4	100%
Commissaries	—	—
Warehouses	4	100%
Vending	2	0%
Pools/Spas	20	100%
Traveler's Accommodations	8	25%
Bed and Breakfasts	—	—
Recreational Parks	8	80%
Organizational Camps	1	0%
<b>Total Facilities</b>	<b>104</b>	



## Additional Program Information:

Foodhandler Cards Issued	155
Failure to Comply Notices	0
Summary Closure Notices	0
Voluntary Closures	0
Total Food Complaints	7
Foodborne Illness Complaints	0
Foodborne Illness Outbreaks Investigated	0
Foodborne Illness Outbreaks Confirmed	0
Number of Cases	0
Temporary Restaurants	58
State-Standardized Inspectors	0*
Staff with Current NSPF Pool Operator Certification	1
Field FTE	.29
EH Clerical FTE	.22
EH Supervisor FTE	.23

\* Training plan submitted

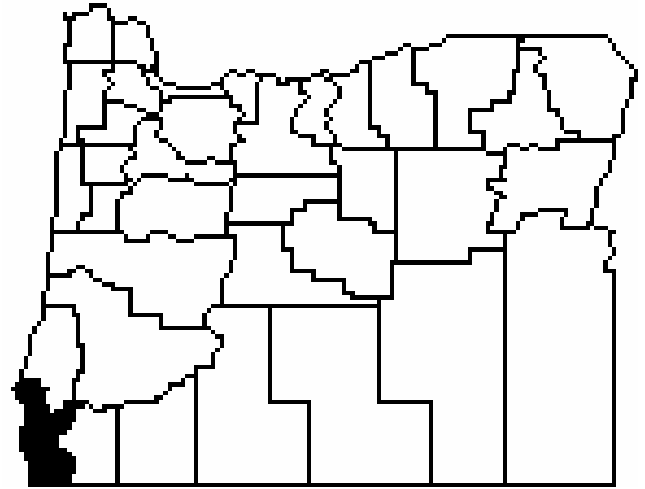
- Established: Oct. 24, 1882
- Area: 2,991 sq. mi.
- Annual Precipitation: 10.50"





# CURRY COUNTY

Facility Type	Number	Inspections Completed
Restaurants	111	100%
Mobile Units	8	100%
Commissaries	1	100%
Warehouses	—	—
Vending	1	100%
Pools/Spas	22	97%
Traveler's Accommodations	40	100%
Bed and Breakfasts	5	100%
Recreational Parks	61	100%
Organizational Camps	2	100%
<b>Total Facilities</b>	<b>251</b>	



### Additional Program Information:

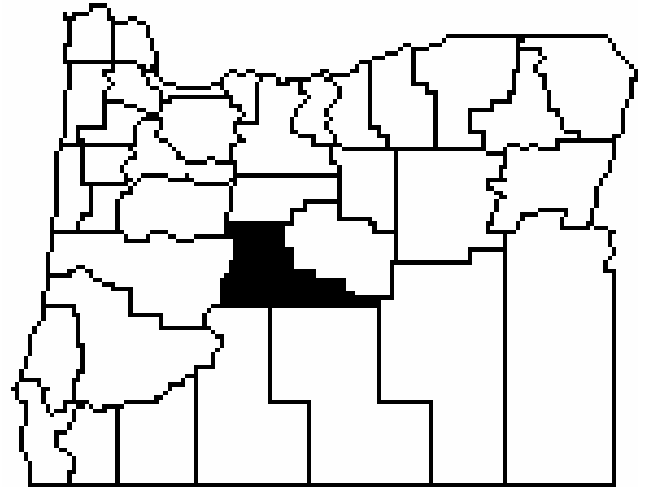
Foodhandler Cards Issued	329
Failure to Comply Notices	0
Summary Closure Notices	0
Voluntary Closures	0
Total Food Complaints	12
Foodborne Illness Complaints	6
Foodborne Illness Outbreaks Investigated	0
Foodborne Illness Outbreaks Confirmed	0
Number of Cases	0
Temporary Restaurants	89
State-Standardized Inspectors	1
Staff with Current NSPF Pool Operator Certification	0
Field FTE	.85
EH Clerical FTE	.35
EH Supervisor FTE	.25

- Established: Dec. 18, 1855
- Area: 1,648 sq. mi.
- Annual Precipitation: 82.67"



# DESCHUTES COUNTY

Facility Type	Number	Inspections Completed
Restaurants	532	86%
Mobile Units	88	86%
Commissaries	6	50%
Warehouses	10	100%
Vending	2	50%
Pools/Spas	253	94%
Traveler's Accommodations	73	78%
Bed and Breakfasts	5	80%
Recreational Parks	18	78%
Organizational Camps	1	100%
<b>Total Facilities</b>	<b>988</b>	



## Additional Program Information:

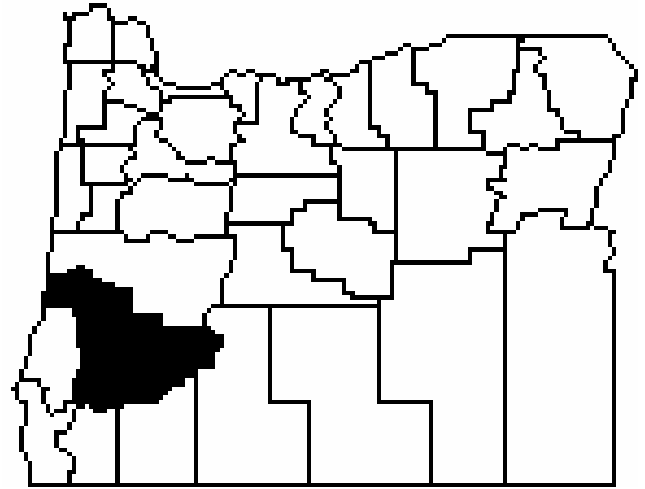
Foodhandler Cards Issued	1,021
Failure to Comply Notices	4
Summary Closure Notices	0
Voluntary Closures	0
Total Food Complaints	184
Foodborne Illness Complaints	129
Foodborne Illness Outbreaks Investigated	1
Foodborne Illness Outbreaks Confirmed	0
Number of Cases	0
Temporary Restaurants	517
State-Standardized Inspectors	1
Staff with Current NSPF Pool Operator Certification	1
Field FTE	4.45
EH Clerical FTE	.8
EH Supervisor FTE	.6

- Established: Dec. 13, 1916
- Area: 3,055 sq. mi.
- Annual Precipitation: 12"



# DOUGLAS COUNTY

Facility Type	Number	Inspections Completed
Restaurants	311	100%
Mobile Units	50	100%
Commissaries	3	33%
Warehouses	4	100%
Vending	3	100%
Pools/Spas	51	100%
Traveler's Accommodations	53	100%
Bed and Breakfasts	4	75%
Recreational Parks	58	100%
Organizational Camps	4	100%
<b>Total Facilities</b>	<b>541</b>	



- Established: Jan. 7, 1852
- Area: 5,071 sq. mi.
- Annual Precipitation: 33.35"



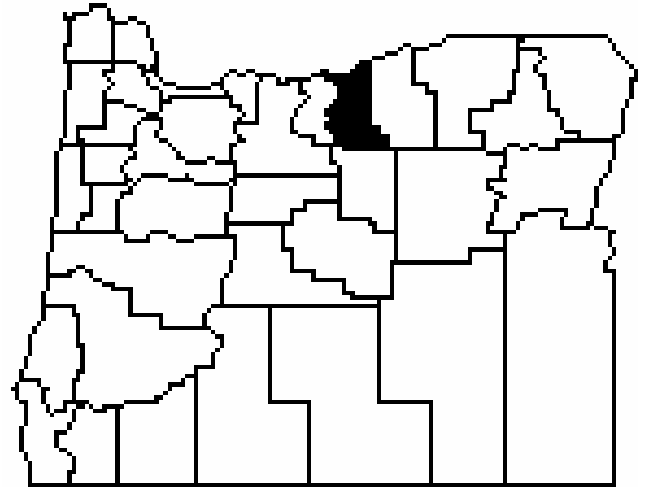
### Additional Program Information:

Foodhandler Cards Issued	978
Failure to Comply Notices	2
Summary Closure Notices	2
Voluntary Closures	2
Total Food Complaints	9
Foodborne Illness Complaints	6
Foodborne Illness Outbreaks Investigated	1
Foodborne Illness Outbreaks Confirmed	1
Number of Cases	1
Temporary Restaurants	425
State-Standardized Inspectors	1
Staff with Current NSPF Pool Operator Certification	1
Field FTE	2.65
EH Clerical FTE	.7
EH Supervisor FTE	.5



# GILLIAM COUNTY

Facility Type	Number	Inspections Completed
Restaurants	9	100%
Mobile Units	—	—
Commissaries	—	—
Warehouses	—	—
Vending	—	—
Pools/Spas	2	100%
Traveler's Accommodations	2	100%
Bed and Breakfasts	—	—
Recreational Parks	2	100%
Organizational Camps	—	—
<b>Total Facilities</b>	<b>15</b>	



## Additional Program Information:

Foodhandler Cards Issued	10
Failure to Comply Notices	0
Summary Closure Notices	0
Voluntary Closures	1
Total Food Complaints	1
Foodborne Illness Complaints	0
Foodborne Illness Outbreaks Investigated	0
Foodborne Illness Outbreaks Confirmed	0
Number of Cases	0
Temporary Restaurants	7
State-Standardized Inspectors	2
Staff with Current NSPF Pool Operator Certification	1
Field FTE	*
EH Clerical FTE	*
EH Supervisor FTE	*

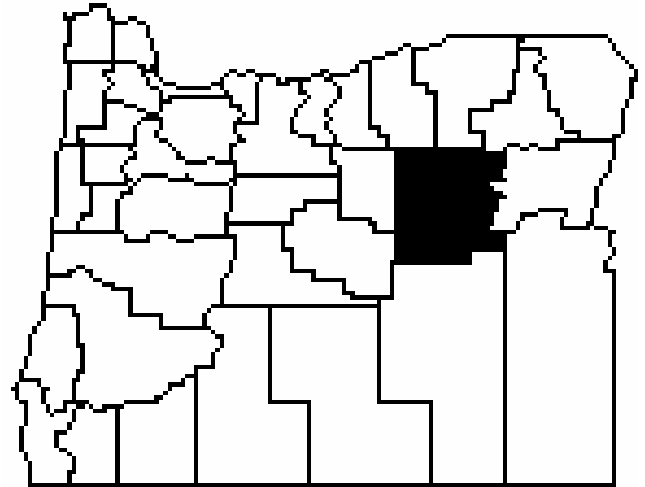
- Established: Feb. 25, 1885
- Area: 1,223 sq. mi.
- Annual Precipitation: 11.39"
- Gilliam County is inspected under contract with Wasco-Sherman Environmental Health staff.



\*Data not submitted

# GRANT COUNTY

Facility Type	Number	Inspections Completed
Restaurants	30	100%
Mobile Units	2	100%
Commissaries	—	—
Warehouses	—	—
Vending	—	—
Pools/Spas	6	100%
Traveler's Accommodations	17	100%
Bed and Breakfasts	1	100%
Recreational Parks	9	100%
Organizational Camps	1	100%
<b>Total Facilities</b>	<b>66</b>	



## Additional Program Information:

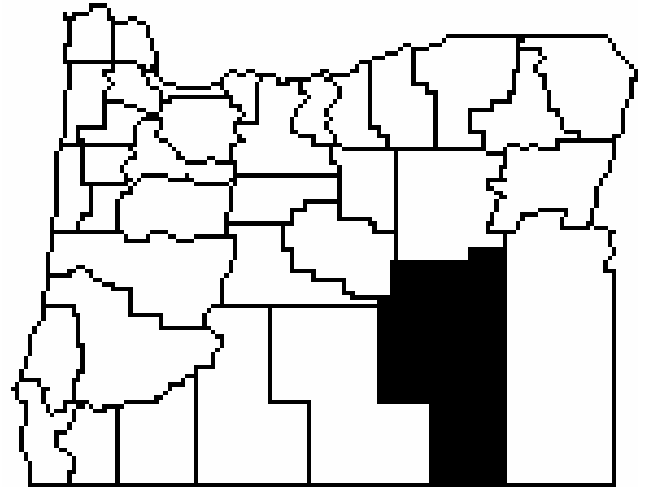
Foodhandler Cards Issued	16
Failure to Comply Notices	0
Summary Closure Notices	0
Voluntary Closures	0
Total Food Complaints	4
Foodborne Illness Complaints	0
Foodborne Illness Outbreaks Investigated	0
Foodborne Illness Outbreaks Confirmed	0
Number of Cases	0
Temporary Restaurants	11
State-Standardized Inspectors	0
Staff with Current NSPF Pool Operator Certification	1
Field FTE	.2
EH Clerical FTE	0
EH Supervisor FTE	.12

- Established: Oct. 14, 1864
- Area: 4,528 sq. mi.
- Annual Precipitation: 14.28"
- Grant County is inspected under contract with a Registered Environmental Health Specialist and a Registered Trainee.



# HARNEY COUNTY

Facility Type	Number	Inspections Completed
Restaurants	38	98%
Mobile Units	7	100%
Commissaries	—	—
Warehouses	—	—
Vending	—	—
Pools/Spas	10	100%
Traveler's Accommodations	18	100%
Bed and Breakfasts	2	100%
Recreational Parks	11	95%
Organizational Camps	1	100%
<b>Total Facilities</b>	<b>87</b>	



## Additional Program Information:

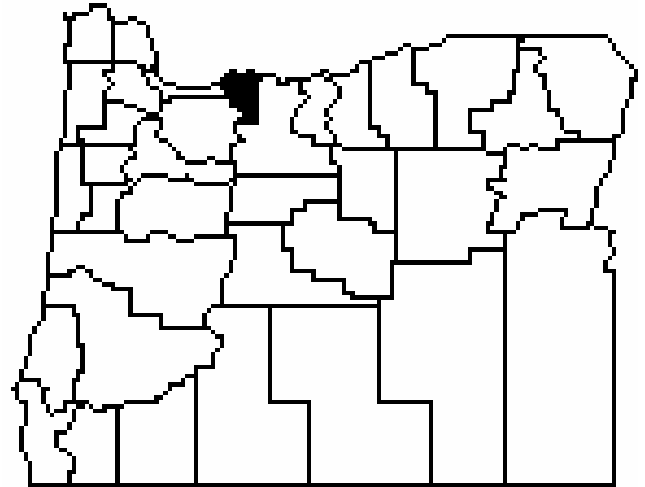
Foodhandler Cards Issued	38
Failure to Comply Notices	0
Summary Closure Notices	0
Voluntary Closures	0
Total Food Complaints	2
Foodborne Illness Complaints	1
Foodborne Illness Outbreaks Investigated	0
Foodborne Illness Outbreaks Confirmed	0
Number of Cases	0
Temporary Restaurants	13
State-Standardized Inspectors	0
Staff with Current NSPF Pool Operator Certification	1
Field FTE	.2
EH Clerical FTE	0
EH Supervisor FTE	.12

- Established: Feb. 25, 1889
- Area: 10,228 sq. mi.
- Annual Precipitation: 10.13"
- Harney County is inspected under contract with a Registered Environmental Health Specialist and a Registered Trainee.



# HOOD RIVER COUNTY

Facility Type	Number	Inspections Completed
Restaurants	90	100%
Mobile Units	12	100%
Commissaries	3	100%
Warehouses	1	100%
Vending	1	50%
Pools/Spas	12	100%
Traveler's Accommodations	29	100%
Bed and Breakfasts	13	100%
Recreational Parks	2	75%
Organizational Camps	2	100%
<b>Total Facilities</b>	<b>165</b>	



## Additional Program Information:

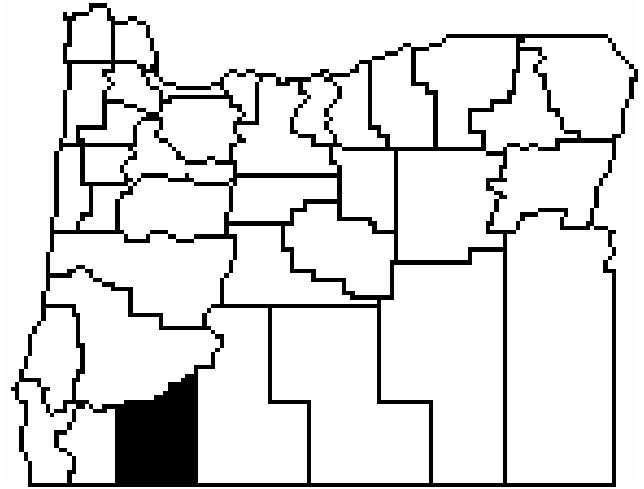
Foodhandler Cards Issued	265
Failure to Comply Notices	4
Summary Closure Notices	0
Voluntary Closures	0
Total Food Complaints	15
Foodborne Illness Complaints	10
Foodborne Illness Outbreaks Investigated	0
Foodborne Illness Outbreaks Confirmed	0
Number of Cases	0
Temporary Restaurants	105
State-Standardized Inspectors	0
Staff with Current NSPF Pool Operator Certification	1
Field FTE	1
EH Clerical FTE	1
EH Supervisor FTE	1

- Established: June 23, 1908
- Area: 533 sq. mi.
- Annual Precipitation: 30.85"



# JACKSON COUNTY

Facility Type	Number	Inspections Completed
Restaurants	629	94%
Mobile Units	65	95%
Commissaries	11	52%
Warehouses	13	100%
Vending	2	100%
Pools/Spas	214	98%
Traveler's Accommodations	142	100%
Bed and Breakfasts	30	97%
Recreational Parks	34	95%
Organizational Camps	8	100%
<b>Total Facilities</b>	<b>1,148</b>	



## Additional Program Information:

Foodhandler Cards Issued	2,955
Failure to Comply Notices	1
Summary Closure Notices	0
Voluntary Closures	0
<b>Total Food Complaints</b>	<b>189</b>
Foodborne Illness Complaints	12
Foodborne Illness Outbreaks Investigated	12
Foodborne Illness Outbreaks Confirmed	0
Number of Cases	0
<b>Temporary Restaurants</b>	<b>347</b>
State-Standardized Inspectors	3
Staff with Current NSPF Pool Operator Certification	1
Field FTE	3.94
EH Clerical FTE	.95
EH Supervisor FTE	.47

- Established: Jan. 12, 1852
- Area: 2,801 sq. mi.
- Annual Precipitation: 19.84"



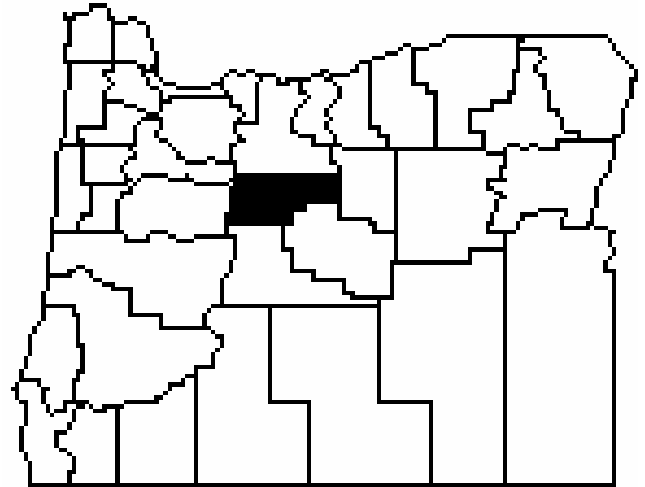


# JEFFERSON COUNTY

Facility Type	Number	Inspections Completed
Restaurants	54	*
Mobile Units	8	*
Commissaries	1	*
Warehouses	*	*
Vending	1	*
Pools/Spas	14	*
Traveler's Accommodations	19	*
Bed and Breakfasts	1	*
Recreational Parks	13	*
Organizational Camps	5	*
<b>Total Facilities</b>	<b>116</b>	

\* Data not submitted

- Established: Dec. 12, 1914
- Area: 1,791 sq. mi.
- Annual Precipitation: 10.2"



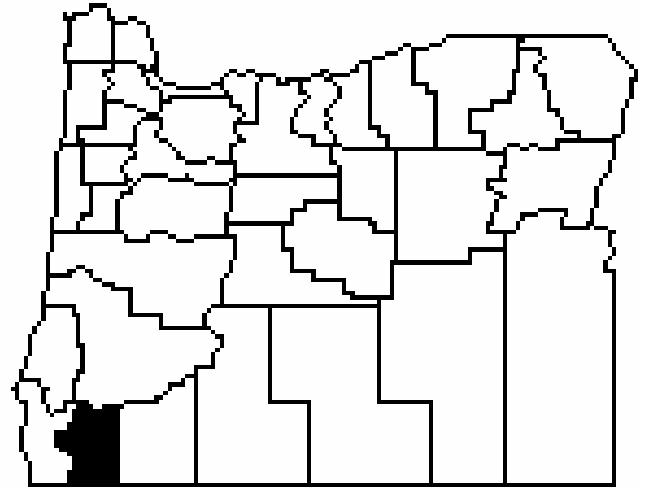
## Additional Program Information:

Foodhandler Cards Issued	157
Failure to Comply Notices	0
Summary Closure Notices	0
Voluntary Closures	0
Total Food Complaints	0
Foodborne Illness Complaints	0
Foodborne Illness Outbreaks Investigated	0
Foodborne Illness Outbreaks Confirmed	0
Number of Cases	0
Temporary Restaurants	*
State-Standardized Inspectors	1
Staff with Current NSPF Pool Operator Certification	0
Field FTE	.4
EH Clerical FTE	0
EH Supervisor FTE	.05

\* Data not submitted

# JOSEPHINE COUNTY

Facility Type	Number	Inspections Completed
Restaurants	212	100%
Mobile Units	13	100%
Commissaries	2	75%
Warehouses	2	100%
Vending	2	100%
Pools/Spas	34	100%
Traveler's Accommodations	39	100%
Bed and Breakfasts	4	100%
Recreational Parks	18	86%
Organizational Camps	1	100%
<b>Total Facilities</b>	<b>327</b>	



## Additional Program Information:

Foodhandler Cards Issued	124
Failure to Comply Notices	*
Summary Closure Notices	*
Voluntary Closures	*
Total Food Complaints	21
Foodborne Illness Complaints	*
Foodborne Illness Outbreaks Investigated	*
Foodborne Illness Outbreaks Confirmed	*
Number of Cases	*
Temporary Restaurants	356
State-Standardized Inspectors	0
Staff with Current NSPF Pool Operator Certification	1
Field FTE	1.6
EH Clerical FTE	.45
EH Supervisor FTE	.3

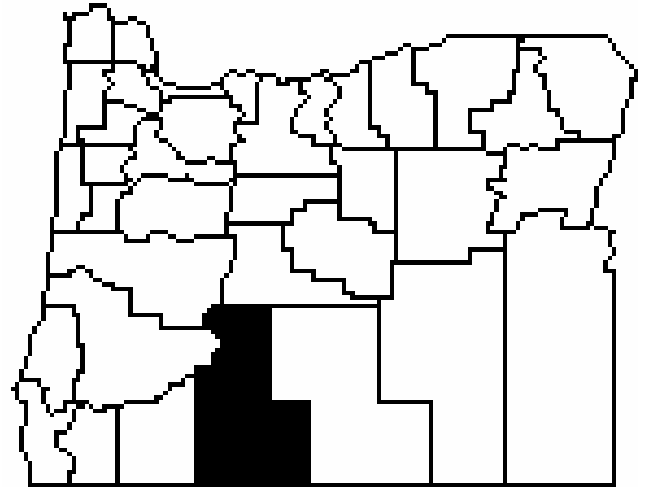
\* Data not submitted

- Established: Jan. 22, 1856
- Area: 1,641 sq. mi.
- Annual Precipitation: 32.31"



# KLAMATH COUNTY

Facility Type	Number	Inspections Completed
Restaurants	201	100%
Mobile Units	30	100%
Commissaries	—	—
Warehouses	5	100%
Vending	1	100%
Pools/Spas	36	100%
Traveler's Accommodations	52	100%
Bed and Breakfasts	2	100%
Recreational Parks	33	100%
Organizational Camps	6	33%
<b>Total Facilities</b>	<b>366</b>	



- Established: Oct. 17, 1882
- Area: 6,135 sq. mi.
- Annual Precipitation: 14.31"



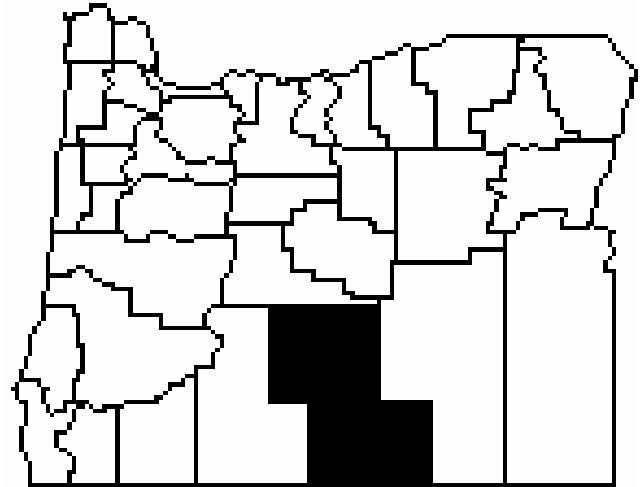
## Additional Program Information:

Foodhandler Cards Issued	200
Failure to Comply Notices	2
Summary Closure Notices	1
Voluntary Closures	0
Total Food Complaints	48
Foodborne Illness Complaints	19
Foodborne Illness Outbreaks Investigated	2
Foodborne Illness Outbreaks Confirmed	0
Number of Cases	0
Temporary Restaurants	251
State-Standardized Inspectors	2
Staff with Current NSPF Pool Operator Certification	1
Field FTE	1.4
EH Clerical FTE	.45
EH Supervisor FTE	.35



# LAKE COUNTY

Facility Type	Number	Inspections Completed
Restaurants	29	100%
Mobile Units	5	78%
Commissaries	0	—
Warehouses	0	—
Vending	0	—
Pools/Spas	8	100%
Traveler's Accommodations	15	100%
Bed and Breakfasts	2	100%
Recreational Parks	15	91%
Organizational Camps	1	100%
<b>Total Facilities</b>	<b>75</b>	



## Additional Program Information:

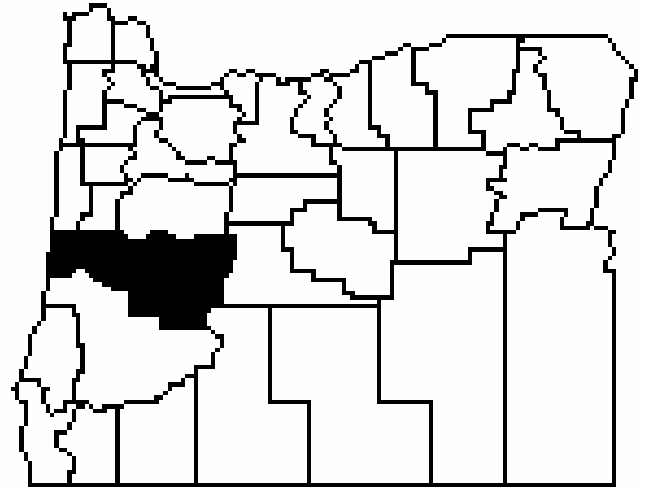
Foodhandler Cards Issued	28
Failure to Comply Notices	0
Summary Closure Notices	0
Voluntary Closures	0
Total Food Complaints	6
Foodborne Illness Complaints	3
Foodborne Illness Outbreaks Investigated	1
Foodborne Illness Outbreaks Confirmed	0
Number of Cases	0
Temporary Restaurants	22
State-Standardized Inspectors	1
Staff with Current NSPF Pool Operator Certification	1
Field FTE	.55
EH Clerical FTE	0
EH Supervisor FTE	0

- Established: October 24, 1874
- Area: 8,359 sq. mi.
- Annual Precipitation: 15.80"
- Lake County is inspected under contract with a Registered Environmental Health Specialist.



# LANE COUNTY

Facility Type	Number	Inspections Completed
Restaurants	946	100%
Mobile Units	130	89%
Commissaries	6	86%
Warehouses	16	84%
Vending	4	89%
Pools/Spas	289	100%
Traveler's Accommodations	127	86%
Bed and Breakfasts	21	100%
Recreational Parks	71	100%
Organizational Camps	14	100%
<b>Total Facilities</b>	<b>1,624</b>	



## Additional Program Information:

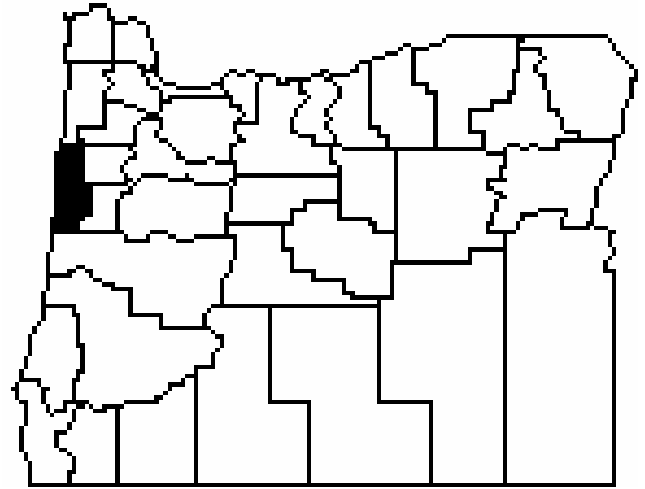
Foodhandler Cards Issued	6,927
Failure to Comply Notices	0
Summary Closure Notices	0
Voluntary Closures	0
Total Food Complaints	154
Foodborne Illness Complaints	92
Foodborne Illness Outbreaks Investigated	3
Foodborne Illness Outbreaks Confirmed	2
Number of Cases	22
Temporary Restaurants	1,011
State-Standardized Inspectors	1
Staff with Current NSPF Pool Operator Certification	3
Field FTE	5
EH Clerical FTE	1.43
EH Supervisor FTE	.81

- Established: Jan. 28, 1851
- Area: 4,620 sq. mi.
- Annual Precipitation: 46"



# LINCOLN COUNTY

Facility Type	Number	Inspections Completed
Restaurants	280	100%
Mobile Units	9	100%
Commissaries	2	75%
Warehouses	3	67%
Vending	—	—
Pools/Spas	127	100%
Traveler's Accommodations	126	100%
Bed and Breakfasts	8	100%
Recreational Parks	40	100%
Organizational Camps	3	100%
<b>Total Facilities</b>	<b>598</b>	



## Additional Program Information:

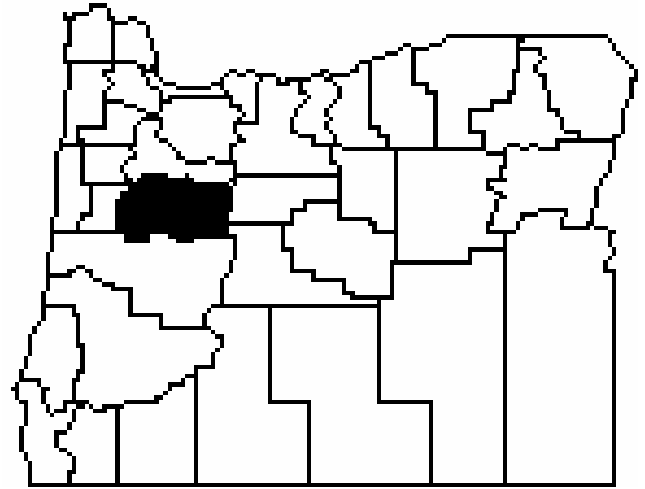
Foodhandler Cards Issued	478
Failure to Comply Notices	0
Summary Closure Notices	0
Voluntary Closures	0
Total Food Complaints	43
Foodborne Illness Complaints	30
Foodborne Illness Outbreaks Investigated	4
Foodborne Illness Outbreaks Confirmed	1
Number of Cases	15
Temporary Restaurants	177
State-Standardized Inspectors	1
Staff with Current NSPF Pool Operator Certification	1
Field FTE	2.3
EH Clerical FTE	.5
EH Supervisor FTE	.7

- Established: Feb. 20, 1893
- Area: 992 sq. mi.
- Annual Precipitation: 71.93"



# LINN COUNTY

Facility Type	Number	Inspections Completed
Restaurants	241	94%
Mobile Units	30	58%
Commissaries	1	100%
Warehouses	3	80%
Vending	4	13%
Pools/Spas	43	90%
Traveler's Accommodations	20	82%
Bed and Breakfasts	2	50%
Recreational Parks	12	46%
Organizational Camps	7	88%
<b>Total Facilities</b>	<b>363</b>	



## Additional Program Information:

Foodhandler Cards Issued	90
Failure to Comply Notices	7
Summary Closure Notices	0
Voluntary Closures	0
Total Food Complaints	51
Foodborne Illness Complaints	19
Foodborne Illness Outbreaks Investigated	1
Foodborne Illness Outbreaks Confirmed	*
Number of Cases	9
Temporary Restaurants	274
State-Standardized Inspectors	2
Staff with Current NSPF Pool Operator Certification	2
Field FTE	*
EH Clerical FTE	*
EH Supervisor FTE	*

\*Data not submitted

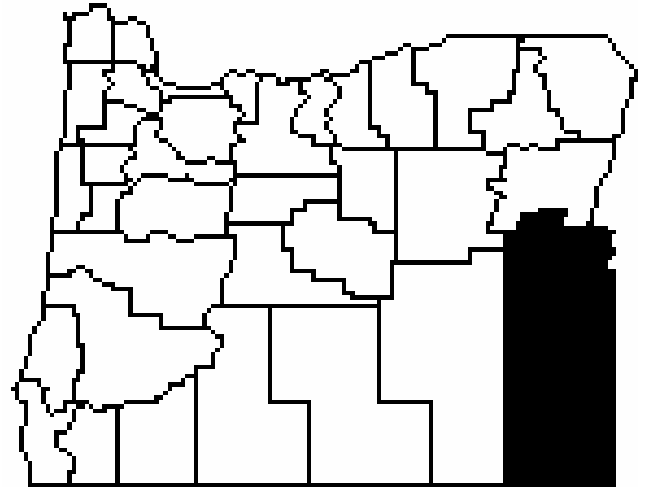
- Established: Dec. 28, 1847
- Area: 2,297 sq. mi.
- Annual Precipitation: 42.55"





# MALHEUR COUNTY

Facility Type	Number	Inspections Completed
Restaurants	95	83%
Mobile Units	9	92%
Commissaries	2	50%
Warehouses	—	—
Vending	—	—
Pools/Spas	20	100%
Traveler's Accommodations	20	100%
Bed and Breakfasts	1	100%
Recreational Parks	13	65%
Organizational Camps	0	—
<b>Total Facilities</b>	<b>160</b>	



- Established: Feb. 17, 1887
- Area: 9,926 sq. mi.
- Annual Precipitation: 9.64"

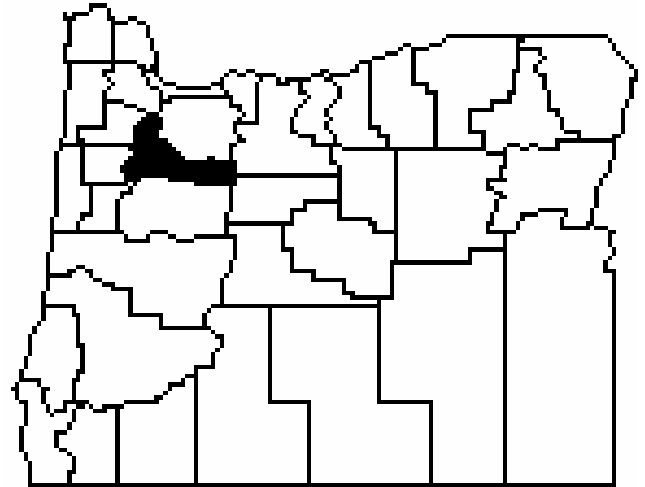


## Additional Program Information:

Foodhandler Cards Issued	200
Failure to Comply Notices	1
Summary Closure Notices	1
Voluntary Closures	0
Total Food Complaints	7
Foodborne Illness Complaints	0
Foodborne Illness Outbreaks Investigated	0
Foodborne Illness Outbreaks Confirmed	0
Number of Cases	0
Temporary Restaurants	99
State-Standardized Inspectors	1
Staff with Current NSPF Pool Operator Certification	1
Field FTE	1.15
EH Clerical FTE	.1
EH Supervisor FTE	.385

# MARION COUNTY

Facility Type	Number	Inspections Completed
Restaurants	813	97%
Mobile Units	109	96%
Commissaries	6	100%
Warehouses	8	100%
Vending	7	67%
Pools/Spas	206	87%
Traveler's Accommodations	41	78%
Bed and Breakfasts	4	100%
Recreational Parks	25	100%
Organizational Camps	13	72%
<b>Total Facilities</b>	<b>1, 232</b>	



## Additional Program Information:

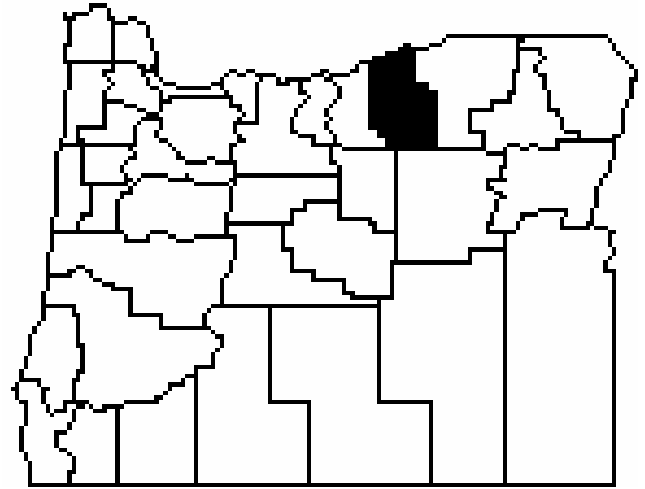
Foodhandler Cards Issued	3, 173
Failure to Comply Notices	9
Summary Closure Notices	1
Voluntary Closures	4
Total Food Complaints	261
Foodborne Illness Complaints	112
Foodborne Illness Outbreaks Investigated	3
Foodborne Illness Outbreaks Confirmed	1
Number of Cases	2
Temporary Restaurants	1, 257
State-Standardized Inspectors	4
Staff with Current NSPF Pool Operator Certification	2
Field FTE	5.37
EH Clerical FTE	.5
EH Supervisor FTE	.45

- Established: July 5, 1843
- Area: 1,194 sq. mi.
- Annual Precipitation: 40.35"



# MORROW COUNTY

Facility Type	Number	Inspections Completed
Restaurants	21	100%
Mobile Units	6	55%
Commissaries	2	50%
Warehouses	1	100%
Vending	2	75%
Pools/Spas	9	100%
Traveler's Accommodations	7	100%
Bed and Breakfasts	0	—
Recreational Parks	5	100%
Organizational Camps	0	—
<b>Total Facilities</b>	<b>53</b>	



## Additional Program Information:

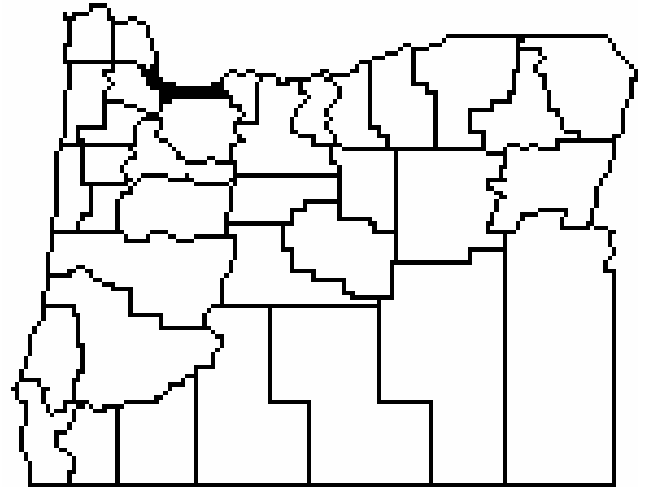
Foodhandler Cards Issued	10
Failure to Comply Notices	0
Summary Closure Notices	0
Voluntary Closures	0
Total Food Complaints	1
Foodborne Illness Complaints	0
Foodborne Illness Outbreaks Investigated	0
Foodborne Illness Outbreaks Confirmed	0
Number of Cases	0
Temporary Restaurants	11
State-Standardized Inspectors	0
Staff with Current NSPF Pool Operator Certification	1
Field FTE	.15
EH Clerical FTE	.15
EH Supervisor FTE	.05

- Established: Feb. 16, 1885
- Area: 2,049 sq. mi.
- Annual Precipitation: 12.5"
- Morrow County is inspected under contract with Umatilla County Environmental Health staff.



# MULTNOMAH COUNTY

Facility Type	Number	Inspections Completed
Restaurants	2, 893	93%
Mobile Units	367	100%
Commissaries	15	100%
Warehouses	44	100%
Vending	13	96%
Pools/Spas	575	99%
Traveler's Accommodations	155	93%
Bed and Breakfasts	9	100%
Recreational Parks	11	100%
Organizational Camps	8	100%
<b>Total Facilities</b>	<b>4, 090</b>	



- Established: Dec. 22, 1854
- Area: 465 sq. mi.
- Annual Precipitation: 37.39"



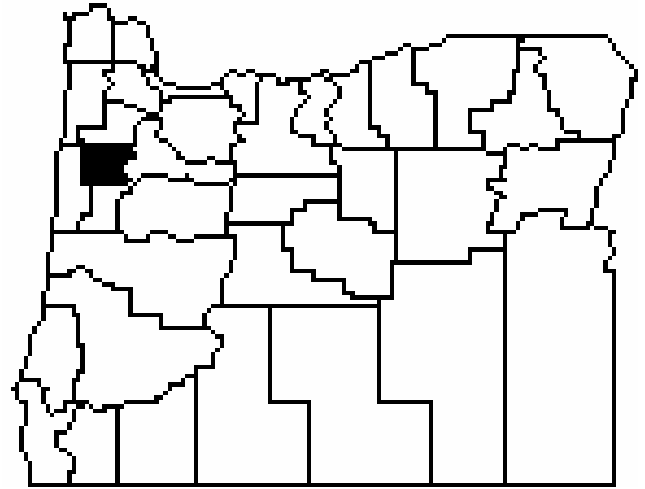
## Additional Program Information:

Foodhandler Cards Issued	22, 789
Failure to Comply Notices	27
Summary Closure Notices	1
Voluntary Closures	6
Total Food Complaints	383
Foodborne Illness Complaints	237
Foodborne Illness Outbreaks Investigated	237
Foodborne Illness Outbreaks Confirmed	2
Number of Cases	28
Temporary Restaurants	1, 736
State-Standardized Inspectors	7
Staff with Current NSPF Pool Operator Certification	5
Field FTE	17.6
EH Clerical FTE	5.5
EH Supervisor FTE	1.05



# POLK COUNTY

Facility Type	Number	Inspections Completed
Restaurants	125	100%
Mobile Units	12	100%
Commissaries	1	100%
Warehouses	1	100%
Vending	2	100%
Pools/Spas	24	100%
Traveler's Accommodations	3	100%
Bed and Breakfasts	2	100%
Recreational Parks	9	100%
Organizational Camps	3	100%
<b>Total Facilities</b>	<b>182</b>	



- Established: Dec. 22, 1845
- Area: 745 sq. mi.
- Annual Precipitation: 51.66"

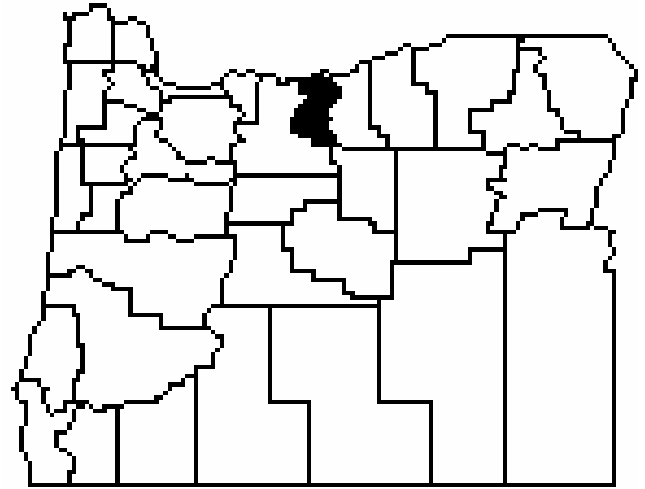


## Additional Program Information:

Foodhandler Cards Issued	127
Failure to Comply Notices	0
Summary Closure Notices	0
Voluntary Closures	0
Total Food Complaints	11
Foodborne Illness Complaints	6
Foodborne Illness Outbreaks Investigated	2
Foodborne Illness Outbreaks Confirmed	0
Number of Cases	0
Temporary Restaurants	138
State-Standardized Inspectors	1
Staff with Current NSPF Pool Operator Certification	2
Field FTE	.75
EH Clerical FTE	.25
EH Supervisor FTE	.5

# SHERMAN COUNTY

Facility Type	Number	Inspections Completed
Restaurants	9	100%
Mobile Units	—	—
Commissaries	—	—
Warehouses	—	—
Vending	—	—
Pools/Spas	1	100%
Traveler's Accommodations	6	100%
Bed and Breakfasts	—	—
Recreational Parks	6	100%
Organizational Camps	—	—
<b>Total Facilities</b>	<b>22</b>	



### Additional Program Information:

Foodhandler Cards Issued	0
Failure to Comply Notices	0
Summary Closure Notices	0
Voluntary Closures	0
Total Food Complaints	1
Foodborne Illness Complaints	0
Foodborne Illness Outbreaks Investigated	0
Foodborne Illness Outbreaks Confirmed	0
Number of Cases	0
Temporary Restaurants	5
State-Standardized Inspectors	2
Staff with Current NSPF Pool Operator Certification	1
Field FTE	*
EH Clerical FTE	*
EH Supervisor FTE	*

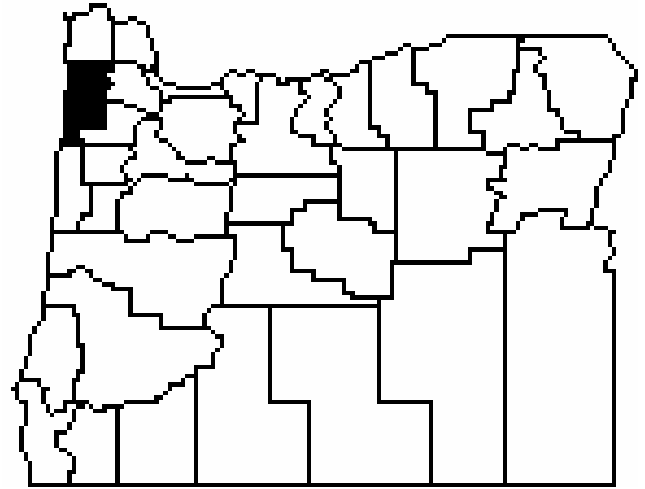
\*Data not submitted

- Established: Feb. 25, 1889
- Area: 831 sq. mi.
- Annual Precipitation: 9.15"
- Sherman County is inspected under contract with Wasco-Sherman Environmental Health staff.



# TILLAMOOK COUNTY

Facility Type	Number	Inspections Completed
Restaurants	107	100%
Mobile Units	13	100%
Commissaries	1	100%
Warehouses	7	100%
Vending	—	—
Pools/Spas	27	100%
Traveler's Accommodations	59	100%
Bed and Breakfasts	4	100%
Recreational Parks	35	100%
Organizational Camps	7	100%
<b>Total Facilities</b>	<b>270</b>	



## Additional Program Information:

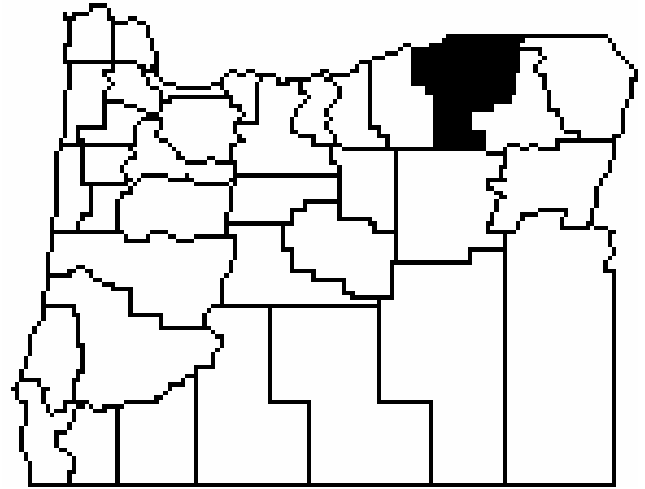
Foodhandler Cards Issued	267
Failure to Comply Notices	0
Summary Closure Notices	0
Voluntary Closures	0
Total Food Complaints	0
Foodborne Illness Complaints	11
Foodborne Illness Outbreaks Investigated	2
Foodborne Illness Outbreaks Confirmed	2
Number of Cases	19
Temporary Restaurants	204
State-Standardized Inspectors	1
Staff with Current NSPF Pool Operator Certification	1
Field FTE	.9
EH Clerical FTE	.3
EH Supervisor FTE	.4

- Established: Dec. 15, 1853
- Area: 1,125 sq. mi.
- Annual Precipitation: 90.90"



# UMATILLA COUNTY

Facility Type	Number	Inspections Completed
Restaurants	163	100%
Mobile Units	29	88%
Commissaries	5	100%
Warehouses	7	85%
Vending	3	83%
Pools/Spas	63	95%
Traveler's Accommodations	32	100%
Bed and Breakfasts	2	100%
Recreational Parks	45	100%
Organizational Camps	4	100%
<b>Total Facilities</b>	<b>353</b>	



## Additional Program Information:

Foodhandler Cards Issued	566
Failure to Comply Notices	1
Summary Closure Notices	1
Voluntary Closures	0
<b>Total Food Complaints</b>	<b>27</b>
Foodborne Illness Complaints	0
Foodborne Illness Outbreaks Investigated	1
Foodborne Illness Outbreaks Confirmed	1
Number of Cases	4
<b>Temporary Restaurants</b>	<b>147</b>
State-Standardized Inspectors	0
Staff with Current NSPF Pool Operator Certification	1
Field FTE	.95
EH Clerical FTE	.75
EH Supervisor FTE	.2

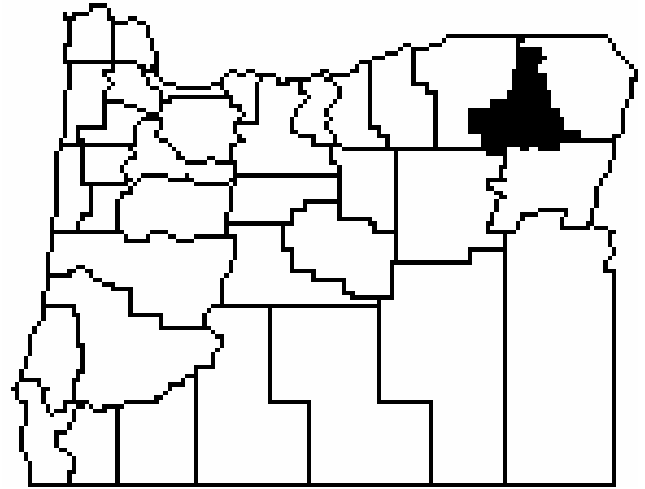
- Established: Sept. 27, 1862
- Area: 3,231 sq. mi.
- Annual Precipitation: 12.97"






# UNION COUNTY

Facility Type	Number	Inspections Completed
Restaurants	74	96%
Mobile Units	11	100%
Commissaries	—	—
Warehouses	—	—
Vending	—	—
Pools/Spas	22	100%
Traveler's Accommodations	15	100%
Bed and Breakfasts	1	100%
Recreational Parks	5	83%
Organizational Camps	5	100%
<b>Total Facilities</b>	<b>133</b>	



- Established: Oct. 14, 1864
- Area: 2,038 sq. mi.
- Annual Precipitation: 18.79"



## Additional Program Information:

Foodhandler Cards Issued	60
Failure to Comply Notices	0
Summary Closure Notices	0
Voluntary Closures	0
Total Food Complaints	4
Foodborne Illness Complaints	1
Foodborne Illness Outbreaks Investigated	1
Foodborne Illness Outbreaks Confirmed	1
Number of Cases	1
Temporary Restaurants	81
State-Standardized Inspectors	0*
Staff with Current NSPF Pool Operator Certification	1
Field FTE	.55
EH Clerical FTE	.1
EH Supervisor FTE	0

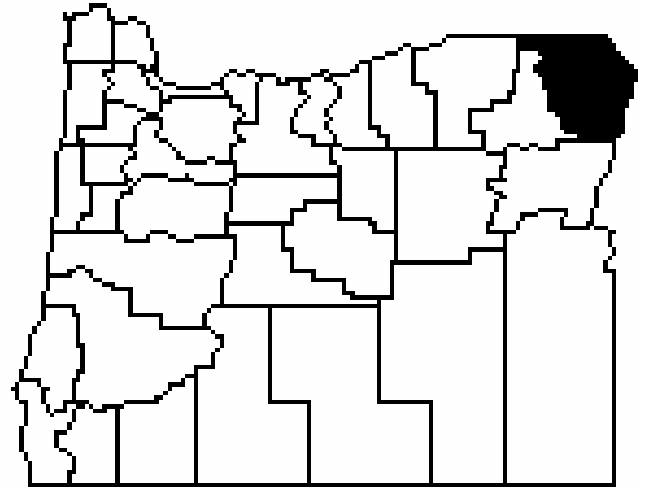
\*Training plan submitted

# WALLOWA COUNTY

Facility Type	Number	Inspections Completed
Restaurants	51	100%
Mobile Units	6	100%
Commissaries	2	*
Warehouses	*	*
Vending	*	*
Pools/Spas	6	80%
Traveler's Accommodations	12	83%
Bed and Breakfasts	4	100%
Recreational Parks	*	*
Organizational Camps	2	50%
<b>Total Facilities</b>	<b>98</b>	

\* Data not submitted

- Established: Feb. 11, 1887
- Area: 3,153 sq. mi.
- Annual Precipitation: 13.08"
- Wallowa County is inspected under contract with a Registered Environmental Health Specialist.



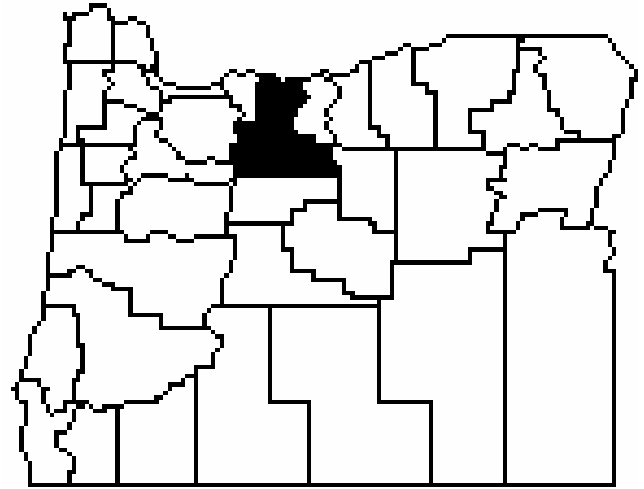
## Additional Program Information:

Foodhandler Cards Issued	8
Failure to Comply Notices	0
Summary Closure Notices	0
Voluntary Closures	0
Total Food Complaints	0
Foodborne Illness Complaints	0
Foodborne Illness Outbreaks Investigated	0
Foodborne Illness Outbreaks Confirmed	0
Number of Cases	0
Temporary Restaurants	*
State-Standardized Inspectors	1
Staff with Current NSPF Pool Operator Certification	1
Field FTE	.5
EH Clerical FTE	.06
EH Supervisor FTE	.07

\* Data not submitted

# WASCO COUNTY

Facility Type	Number	Inspections Completed
Restaurants	81	98%
Mobile Units	6	86%
Commissaries	*	*
Warehouses	2	100%
Vending	1	100%
Pools/Spas	16	100%
Traveler's Accommodations	15	100%
Bed and Breakfasts	1	100%
Recreational Parks	6	100%
Organizational Camps	3	100%
<b>Total Facilities</b>	<b>131</b>	



## Additional Program Information:

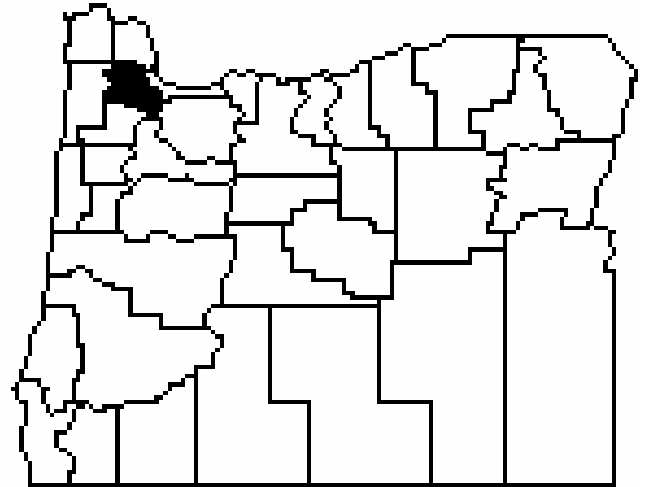
Foodhandler Cards Issued	150
Failure to Comply Notices	0
Summary Closure Notices	0
Voluntary Closures	1
Total Food Complaints	6
Foodborne Illness Complaints	5
Foodborne Illness Outbreaks Investigated	0
Foodborne Illness Outbreaks Confirmed	0
Number of Cases	0
Temporary Restaurants	76
State-Standardized Inspectors	2
Staff with Current NSPF Pool Operator Certification	1
Field FTE	.7
EH Clerical FTE	.3
EH Supervisor FTE	.34

- Established: Jan. 11, 1854
- Area: 2,396 sq. mi.
- Annual Precipitation: 14.90"



# WASHINGTON COUNTY

Facility Type	Number	Inspections Completed
Restaurants	1, 135	100%
Mobile Units	88	100%
Commissaries	13	100%
Warehouses	4	100%
Vending	9	100%
Pools/Spas	644	100%
Traveler's Accommodations	47	100%
Bed and Breakfasts	0	—
Recreational Parks	7	100%
Organizational Camps	7	100%
<b>Total Facilities</b>	<b>1, 954</b>	



## Additional Program Information:

Foodhandler Cards Issued	2, 993
Failure to Comply Notices	19
Summary Closure Notices	4
Voluntary Closures	1
Total Food Complaints	205
Foodborne Illness Complaints	114
Foodborne Illness Outbreaks Investigated	30
Foodborne Illness Outbreaks Confirmed	3
Number of Cases	149
Temporary Restaurants	547
State-Standardized Inspectors	2
Staff with Current NSPF Pool Operator Certification	7
Field FTE	6.32
EH Clerical FTE	1.43
EH Supervisor FTE	.99

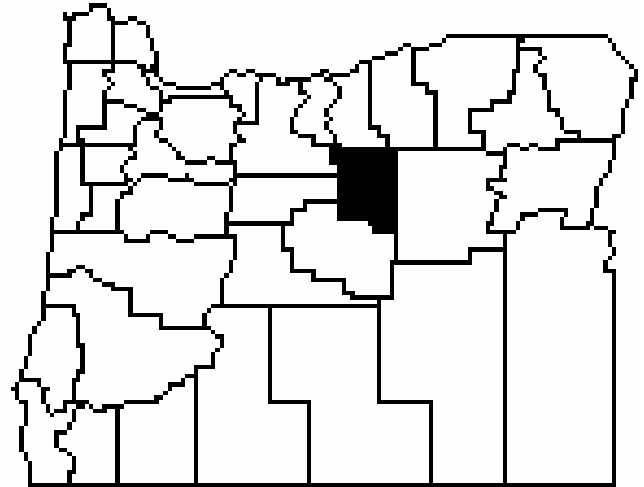
- Established: July 5, 1843
- Area: 727 sq. mi.
- Annual Precipitation: 37.71"





# WHEELER COUNTY

Facility Type	Number	Inspections Completed
Restaurants	7	100%
Mobile Units	2	100%
Commissaries	—	—
Warehouses	—	—
Vending	—	—
Pools/Spas	—	—
Traveler's Accommodations	8	100%
Bed and Breakfasts	2	100%
Recreational Parks	3	100%
Organizational Camps	1	100%
<b>Total Facilities</b>	<b>23</b>	



## Additional Program Information:

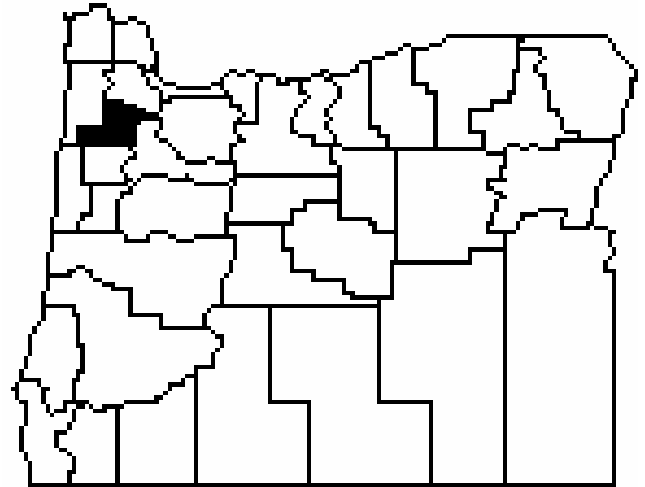
Foodhandler Cards Issued	2
Failure to Comply Notices	0
Summary Closure Notices	0
Voluntary Closures	0
Total Food Complaints	1
Foodborne Illness Complaints	0
Foodborne Illness Outbreaks Investigated	0
Foodborne Illness Outbreaks Confirmed	0
Number of Cases	0
Temporary Restaurants	7
State-Standardized Inspectors	1
Staff with Current NSPF Pool Operator Certification	1
Field FTE	.1
EH Clerical FTE	0
EH Supervisor FTE	.02

- Established: Feb. 17, 1899
- Area: 1,813 sq. mi.
- Annual Precipitation: 14.66"
- Wheeler County is inspected under contract with Jefferson County Environmental Health staff.



# YAMHILL COUNTY

Facility Type	Number	Inspections Completed
Restaurants	197	96%
Mobile Units	35	88%
Commissaries	2	100%
Warehouses	3	83%
Vending	2	100%
Pools/Spas	37	100%
Traveler's Accommodations	15	100%
Bed and Breakfasts	16	100%
Recreational Parks	13	100%
Organizational Camps	3	100%
<b>Total Facilities</b>	<b>323</b>	



## Additional Program Information:

Foodhandler Cards Issued	31
Failure to Comply Notices	3
Summary Closure Notices	0
Voluntary Closures	0
<b>Total Food Complaints</b>	<b>21</b>
Foodborne Illness Complaints	5
Foodborne Illness Outbreaks Investigated	0
Foodborne Illness Outbreaks Confirmed	0
Number of Cases	0
<b>Temporary Restaurants</b>	<b>208</b>
State-Standardized Inspectors	0
Staff with Current NSPF Pool Operator Certification	1
Field FTE	1.75
EH Clerical FTE	.508
EH Supervisor FTE	.12

- Established: July 5, 1843
- Area: 718 sq. mi.
- Annual Precipitation: 43.6"



# ANNEX A

---

## Foodborne Illness Prevention Program Triennial Review Results 2008



This year, we reviewed 11 counties (Baker, Clackamas, Harney, Klamath, Lake, Lincoln, Linn, Multnomah, Wasco-Sherman, Umatilla, Union) and accompanied 23 inspectors during their routine food service inspections. If county staff are state-standardized, they are not required to complete the field part of the review, since the standardization process is so rigorous.

### Program Review Summary:

Category	In Compliance
Licensing and Fees	97%
Inspection Standards	83%
Staffing and Training	100%
Food Handler Training	100%
Record Keeping and Reporting	100%
Epidemiology and Accident Investigation and Reporting	100%
Enforcement Procedures	88%
Minimum Standards, Program Review and Penalties	94%

### Areas that still need improvement statewide are:

#### Inspection Standards:

- Inspection rates for **all** licensed facilities should be 100%
- Problem and correction statements for violations noted on restaurant inspection reports must be clear and distinct
- OAR references for violations must be included on all hand-written inspection reports
- If a critical violation has been corrected, it must be clearly stated on the inspection report or a recheck inspection must be conducted
- ORS 183 must be adopted for administrative hearings

#### Minimum Standards:

- All field staff must comply with minimum requirements of the Field Review protocol

**Field Review Summary:**

**Percent In Compliance**

<b>Category</b>	<b>2001</b>	<b>2002</b>	<b>2003</b>	<b>2004</b>	<b>2005</b>	<b>2006</b>	<b>2007</b>	<b>2008</b>
Introduced self to the operator prior to starting the inspection and provided business card	100%	97%	100%	100%	100%	83%	100%	96%
Washed their hands at the beginning and as needed during the inspection	100%	97%	100%	100%	100%	100%	100%	100%
Checked each hand sink for accessibility, hot & cold water, soap and paper towels	96%	97%	100%	100%	100%	100%	100%	100%
Took temperatures on the cook line, hot holding units, and cold holding units	96%	90%	94%	97%	94%	67%	100%	91%
Asked open-ended questions and listened to the operator	96%	100%	98%	100%	100%	83%	100%	100%
Observed food handlers for handling of raw product, personal hygiene and hand washing	79%	93%	98%	95%	95%	83%	100%	100%
Asked operators about the availability, use, calibration, and cleaning of probe thermometers	88%	80%	96%	93%	93%	83%	95%	96%
Checked for refrigerator thermometers	100%	100%	100%	100%	100%	83%	100%	100%
Checked wipe cloths for sanitizer residual	100%	87%	100%	100%	100%	100%	100%	100%
Asked operators about their use of sanitizer test strips	100%	97%	94%	96%	96%	83%	95%	100%
Asked about cleaning procedures of in-place equipment	96%	97%	84%	100%	94%	83%	100%	100%
Asked how and where food is prepared	92%	97%	100%	100%	100%	100%	100%	96%
Asked cooks how they know when an item is cooked to proper temperature	92%	90%	100%	100%	100%	83%	95%	96%
Asked cooks how they cool food items prepared in advance and in large quantities	100%	97%	100%	100%	100%	100%	95%	96%
Asked cooks about their procedures on how foods are reheated	92%	97%	100%	100%	100%	100%	95%	96%
Asked operators about their hand washing and ill employee policies	92%	86%	100%	96%	96%	67%	90%	100%
Asked about catering activities	88%	78%	94%	96%	100%	67%	95%	87%
Asked about menu changes	88%	87%	100%	96%	100%	100%	95%	100%
Verified that critical violations were corrected or an approved alternative was in place before leaving the facility	100%	100%	100%	96%	100%	100%	100%	96%
Asked questions regarding food handler cards	100%	100%	100%	96%	94%	67%	100%	96%



**Specific areas for field staff improvement statewide are:**

- Asking the PIC if they have access to the Oregon Sanitation Rules
- Asking about availability, use, calibration and cleaning of probe thermometers
- Asking operators about raw vs. ready-to-eat wiping cloths
- Asking open-ended questions about cooking, cooling and reheating practices
- Asking about glove use, employee illness policies and cuts and burns
- Asking about catering activities in the facility
- Asking about exotic meats, shellfish and parasite destruction in the facility



# ANNEX B

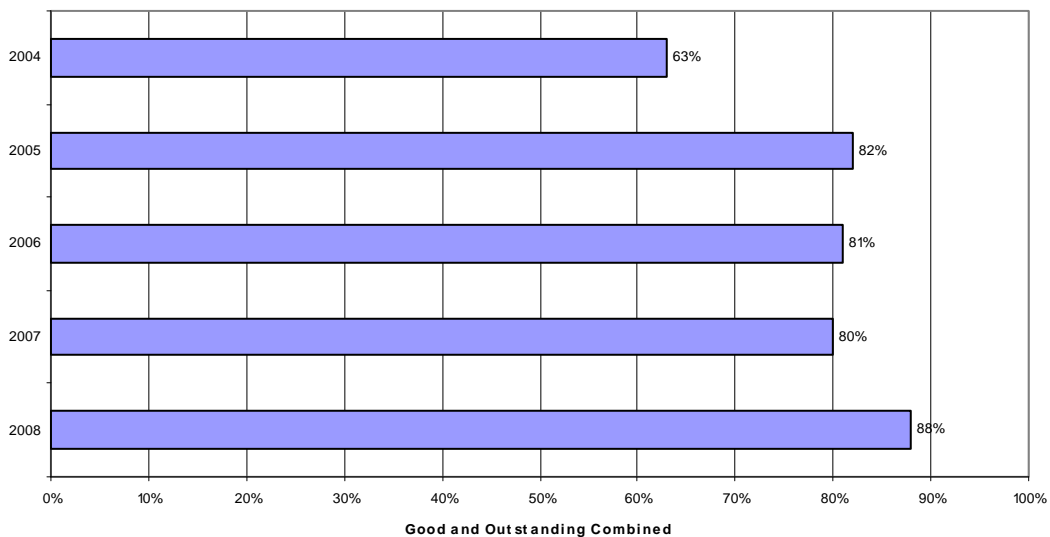
---



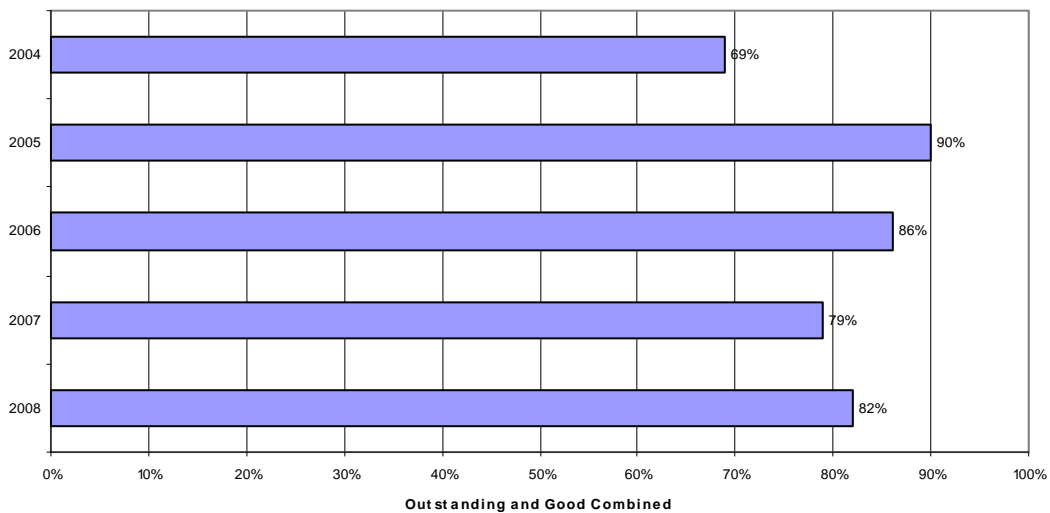
## Foodborne Illness Prevention Program Customer Satisfaction Survey 2008

In December 2008, a web-based satisfaction survey was sent out to County Health Administrators, Environmental Health Supervisors, and Environmental Health Specialists. This survey asked for feedback regarding the services provided by the Foodborne Illness Prevention and Swimming Pool and Tourist Accommodation Programs.

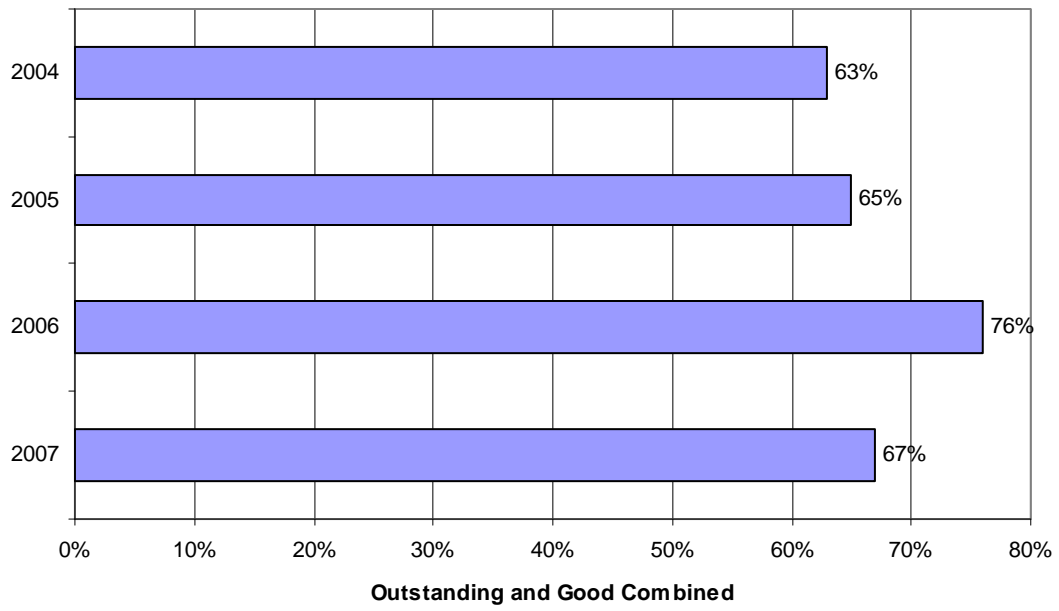
### 1. Please rate the overall performance of the Foodborne Illness Prevention Program consultation unit



### 2. Please rate the quality of technical advice you receive from the food consultation unit



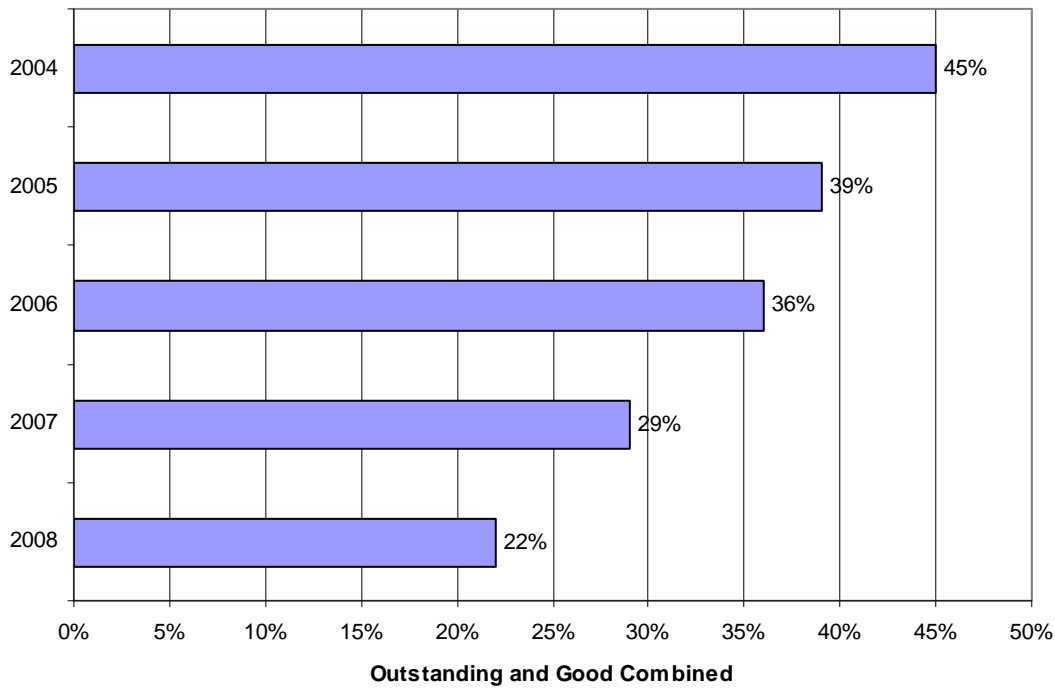
**3. Please rate the response time of the food consultation unit to your requests.**



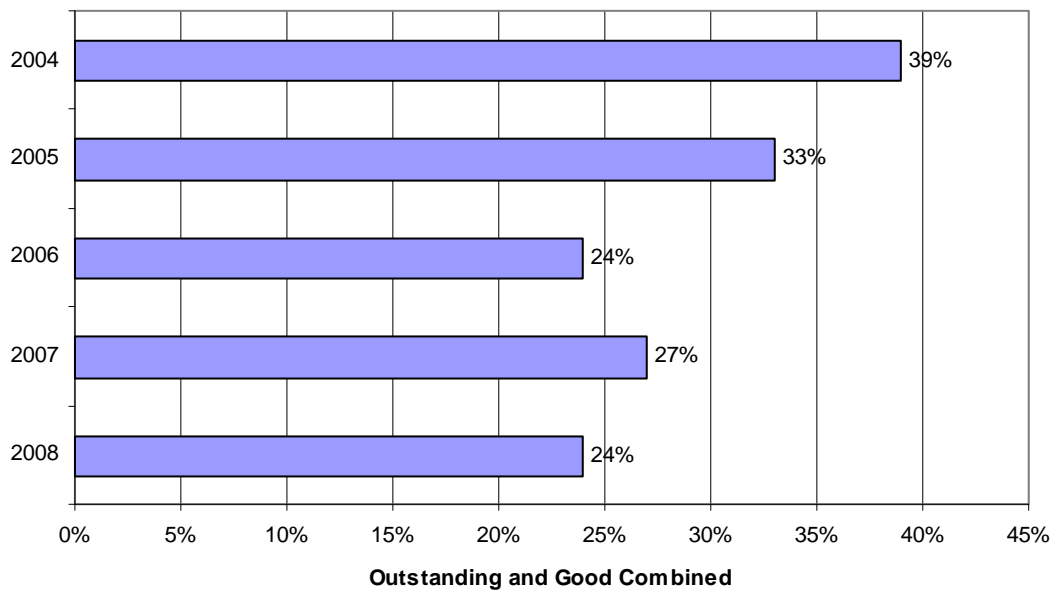
# Public Pool and Tourist Accommodation Program Customer Satisfaction Survey 2008



## 9. Please rate the overall performance of the swimming pool program consultation staff

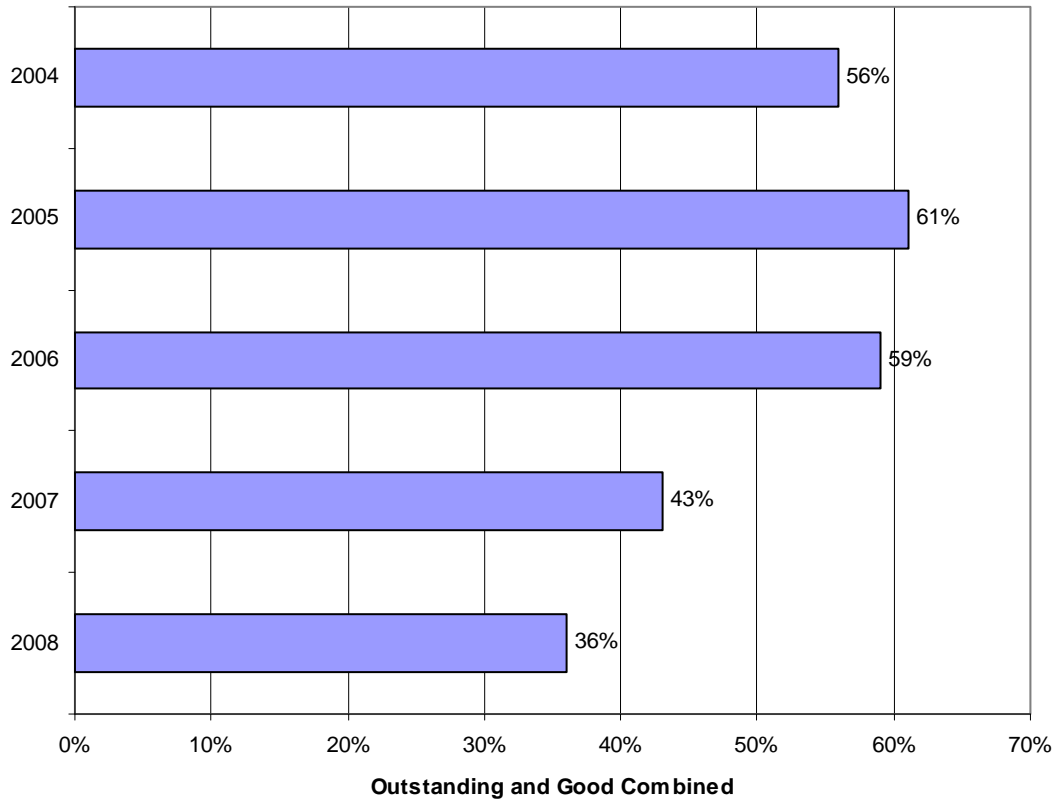


## 10. Please rate the overall performance of the tourist accommodation program consultation staff

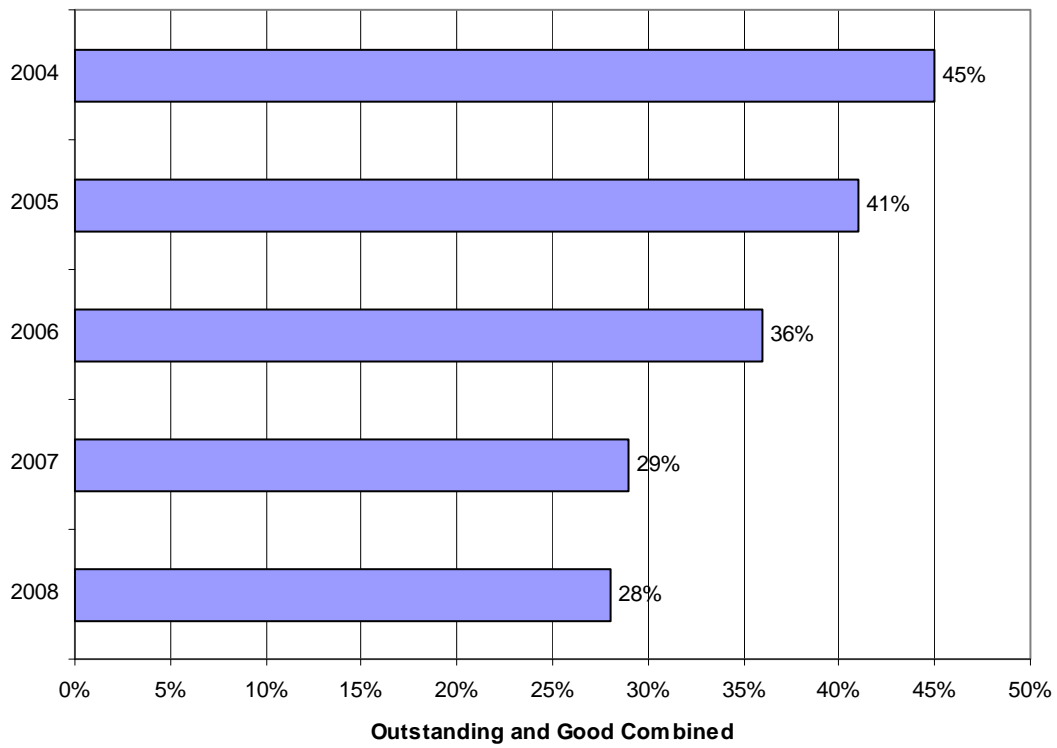




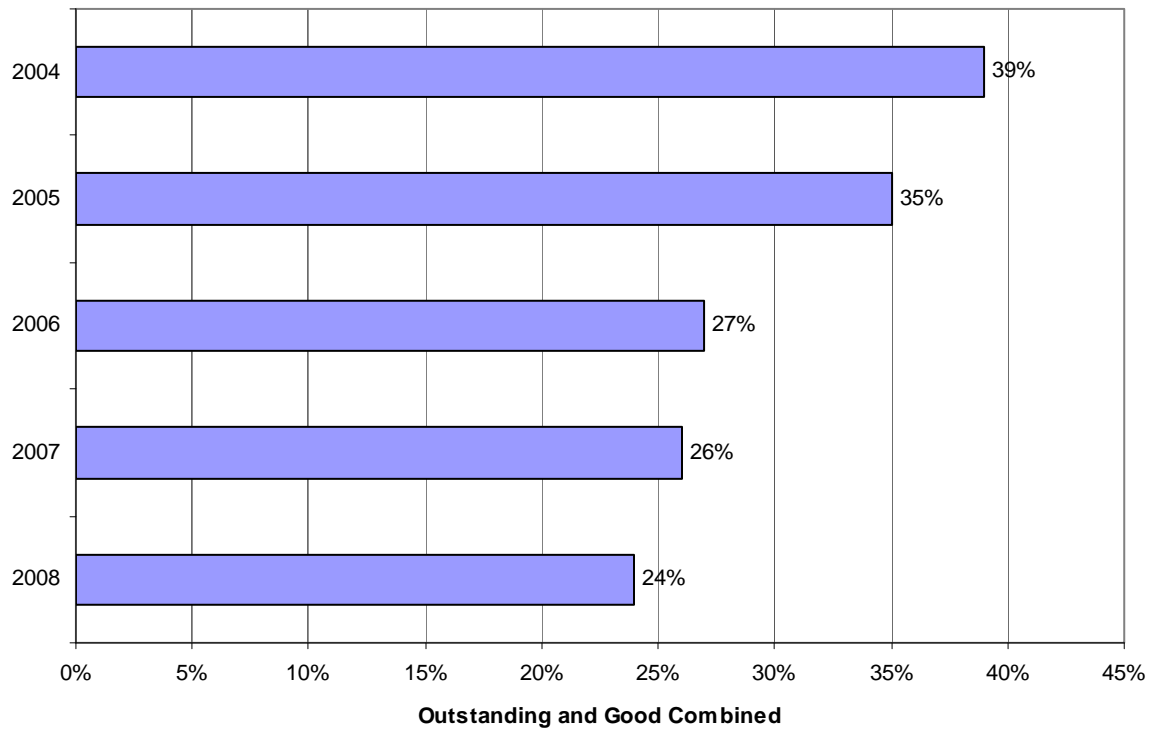
**11. How do you rate the quality of technical advice you receive from the swimming pool consultation staff**



**12. How do you rate the quality of technical advice you receive from the tourist accommodation consultation staff**



**13. How do you rate the response time from the swimming pool and tourist accommodation consultation staff**



# ANNEX C

---

## 2008 Licensed Facility Report Raw Data Spreadsheets



The following is the ‘old’ format of the statistics report that includes additional fee information, county staff FTE, county salaries and more.

Each local public health authority provides their data annually to the Department of Human Services’ (DHS) Food, Pool & Lodging Health and Safety Section for this report. Data not submitted is reflected with an asterisk (\*). Data that does not apply or is zero, is reflected with a dash (-). Plan reviews conducted by DHS Public Pool Program are noted by a triple asterisk (\*\*\*)).

## Statewide Licensed Facility Count - Food Service Program

County	Food 0-15	Food 16-50	Food 51-150	Food 150+	Food Lim.	Mobile 1	Mobile 2	Mobile 3	Mobile 4	Commis.	Whse.	Vend.	Temp Rest.	TOTAL
Baker	13	16	24	3	3	2	-	3	4	-	2	-	43	113
Benton	35	60	85	23	1	-	-	10	1	-	1	2	283	501
Clackamas	161	272	308	88	18	2	2	33	36	3	6	9	624	1,562
Clatsop	74	75	77	6	9	3	-	3	11	1	-	-	154	413
Columbia	24	36	36	7	3	-	-	4	2	1	2	-	244	359
Coos	34	77	80	5	5	-	-	14	9	1	2	1	201	429
Crook	16	16	17	6	2	-	-	3	1	-	4	2	58	125
Curry	105	-	-	-	6	-	-	-	8	1	-	1	89	210
Deschutes	101	207	154	64	6	4	1	75	8	6	10	2	517	1,155
Douglas	62	113	113	16	7	-	1	33	16	3	4	3	425	796
Gilliam	1	6	2	-	-	-	-	-	-	-	-	-	7	16
Grant	6	14	9	-	1	-	-	-	2	-	-	-	11	43
Harney	5	17	13	-	3	-	-	5	2	-	-	-	13	58
Hood River	15	33	33	9	-	-	-	1	11	3	1	1	105	212
Jackson	124	192	232	45	36	-	3	21	41	11	13	2	347	1,067
Jefferson	13	19	17	-	5	-	-	1	7	1	*	1	*	64
Josephine	56	61	70	16	9	1	-	2	10	2	2	2	356	587
Klamath	38	63	65	24	11	1	-	14	15	-	5	1	251	488
Lake	1	19	9	-	-	1	-	2	2	-	-	-	22	56
Lane	168	348	352	72	6	-	-	-	130	6	16	4	1,011	2,113
Lincoln	68	97	84	16	15	1	-	2	6	2	3	-	177	471
Linn	42	83	90	24	2	1	0	20	9	1	3	4	274	553
Malheur	15	28	45	5	2	-	-	3	6	2	-	-	99	205
Marion	199	250	269	64	31	14	4	58	33	6	8	7	1,257	2,200
Morrow	5	10	5	-	1	-	-	1	5	2	1	2	11	43
Multnomah	550	1,131	953	229	30	8	6	183	170	15	44	13	1,736	5,068
Polk	27	42	44	9	3	-	-	10	2	1	1	2	138	279
Sherman	1	5	3	-	-	-	-	-	-	-	-	-	5	14
Tillamook	20	43	39	5	-	-	-	10	3	1	7	-	204	332
Umatilla	26	52	75	6	4	1	7	6	15	5	7	3	147	354
Union	10	22	33	3	6	2	*	5	4	-	-	-	81	166
Wallowa	11	29	11	-	-	1	2	2	1	*	*	*	*	57
Wasco	16	31	29	4	1	-	-	1	5	*	2	1	76	166
Washington	186	414	400	130	5	1	1	39	47	13	4	9	547	1,796
Wheeler	-	5	2	-	-	-	-	2	-	-	-	-	7	16
Yamhill	43	69	66	16	3	2	1	21	11	2	3	2	208	447
<b>TOTALS</b>	<b>2,271</b>	<b>3,955</b>	<b>3,844</b>	<b>895</b>	<b>234</b>	<b>45</b>	<b>28</b>	<b>587</b>	<b>633</b>	<b>89</b>	<b>151</b>	<b>74</b>	<b>9,728</b>	<b>22,534</b>



## Statewide Licensed Facility Count - Pool and Tourist Programs

County	1st Pool Yr Rnd	1st Pool Seas.	Add. Pool Yr Rnd	Add. Pool Seas.	1st Spa Yr Rnd	1st Spa Seas.	Add. Spa Yr Rnd	Add. Spa Seas.	Travel. Accom.	B&B	RV Park	Org. Camp	TOTAL
Baker	3	4	1	-	6	4	2	-	22	3	13	-	58
Benton	11	33	3	10	4	1	9	3	13	2	4	2	95
Clackamas	46	197	8	19	50	1	42	19	46	9	10	24	471
Clatsop	29	8	4	1	6	2	27	3	108	10	15	2	215
Columbia	4	5	-	-	2	-	-	-	8	4	11	3	37
Coos	6	2	2	-	6	-	8	-	92	7	39	3	165
Crook	3	6	1	5	2	-	1	2	8	-	8	1	37
Curry	5	5	*	*	10	2	*	-	40	5	61	2	130
Deschutes	30	63	10	47	13	3	68	19	73	5	18	1	350
Douglas	11	23	2	-	-	1	11	3	53	4	58	4	170
Gilliam	-	2	-	-	-	-	-	-	2	-	2	-	6
Grant	1	3	-	-	1	1	-	-	17	1	9	1	34
Harney	3	2	-	-	4	-	1	-	18	2	11	1	42
Hood River	1	2	1	-	3	1	4	-	29	13	2	2	58
Jackson	32	106	1	21	19	-	30	5	142	30	34	8	428
Jefferson	3	6	1	-	2	2	-	-	19	1	13	5	52
Josephine	4	14	1	3	5	4	1	2	39	4	18	1	96
Klamath	9	15	1	-	3	-	5	3	52	2	33	6	129
Lake	4	-	-	-	4	-	-	-	15	2	15	1	41
Lane	57	127	-	-	96	9	-	-	127	21	71	14	522
Lincoln	43	12	5	1	11	4	48	3	126	8	40	3	304
Linn	12	15	1	0	2	0	11	2	20	2	12	7	84
Malheur	6	6	1	-	7	-	-	-	20	1	13	-	54
Marion	31	124	3	9	27	8	-	4	41	4	25	13	289
Morrow	-	6	-	-	-	-	-	3	7	-	5	-	21
Multnomah	95	300	9	6	147	8	10	-	155	9	11	8	758
Polk	4	13	3	-	2	1	1	-	3	2	9	3	41
Sherman	-	1	-	-	-	-	-	-	6	-	6	-	13
Tillamook	13	3	-	1	-	-	8	2	59	4	35	7	132
Umatilla	11	31	1	3	1	-	11	5	32	2	45	4	146
Union	4	8	1	1	*	*	6	2	15	1	5	5	48
Wallowa	3	-	-	-	3	-	-	-	12	4	*	2	24
Wasco	2	10	-	-	1	-	3	-	15	1	6	3	41
Washington	52	225	23	153	109	18	52	12	47	-	7	7	705
Wheeler	-	-	-	-	-	-	-	-	8	2	3	1	14
Yamhill	10	16	1	-	9	1	-	-	15	16	13	3	84
<b>TOTALS</b>	<b>548</b>	<b>1,393</b>	<b>84</b>	<b>280</b>	<b>555</b>	<b>71</b>	<b>359</b>	<b>92</b>	<b>1,504</b>	<b>181</b>	<b>680</b>	<b>147</b>	<b>5,894</b>

## Food Program-Licensed Facility Inspections

County	Food Service--Full Service				Bed and Breakfast			
	Restaurant Inspections Conducted	Required Inspections	Percent Inspections Completed	Reinspections Conducted	B&B Inspections Conducted	Required Inspections	Percent Inspections Completed	Reinspections Conducted
Baker	76	99	77%	12	3	3	100%	0
Benton	431	424	100%	99	2	2	100%	0
Clackamas	1,763	1,646	100%	130	13	14	93%	0
Clatsop	408	463	88%	28	11	11	100%	0
Columbia	266	206	100%	42	14	14	100%	0
Coos	403	392	100%	240	7	7	100%	0
Crook	86	102	84%	2	-	-	-	-
Curry	191	188	100%	16	5	5	100%	0
Deschutes	852	991	86%	109	4	5	80%	0
Douglas	650	608	100%	59	3	4	75%	0
Gilliam	20	18	100%	0	-	-	-	-
Grant	59	57	100%	5	1	1	100%	0
Harney	63	64	98%	6	2	2	100%	0
Hood River	185	149	100%	45	14	13	100%	0
Jackson	1,104	1,174	94%	111	30	31	97%	1
Jefferson	*	*	*	*	*	*	*	*
Josephine	422	397	100%	57	4	4	100%	0
Klamath	391	369	100%	116	2	2	100%	0
Lake	62	55	100%	*	2	2	100%	*
Lane	1,847	1,822	100%	251	12	11	100%	0
Lincoln	579	524	100%	55	9	8	100%	0
Linn	463	492	94%	193	1	2	50%	0
Malheur	149	179	83%	8	1	1	100%	0
Marion	1,533	1,579	97%	112	8	8	100%	0
Morrow	49	48	100%	4	-	-	-	-
Multnomah	5,321	5,726	93%	818	10	9	100%	0
Polk	246	243	100%	20	3	3	100%	0
Sherman	17	17	100%	3	-	-	-	-
Tillamook	223	212	100%	65	5	4	100%	0
Umatilla	345	315	100%	61	2	1	100%	0
Union	164	170	96%	18	1	1	100%	0
Wallowa	93	77	100%	*	5	4	100%	*
Wasco	153	156	98%	18	1	1	100%	0
Washington	2,318	2,260	100%	537	-	-	-	-
Wheeler	12	12	100%	0	2	2	100%	0
Yamhill	370	384	96%	20	16	16	100%	0
<b>TOTALS</b>	<b>21,314</b>	<b>21,618</b>	<b>99%</b>	<b>3,260</b>	<b>193</b>	<b>191</b>	<b>100%</b>	<b>1</b>

## Food Program-Licensed Facility Inspections

County	Mobile Food Unit				Commissary			
	Inspections Conducted	Required Inspections	Percent Inspections Completed	Reinsp Conducted	Inspections Conducted	Required Inspections	Percent Inspections Completed	Reinsp Conducted
Baker	13	14	93%	0	-	-	-	-
Benton	21	16	100%	1	-	-	-	-
Clackamas	151	141	100%	1	5	4	100%	1
Clatsop	27	32	84%	0	1	2	50%	0
Columbia	12	12	100%	0	6	2	100%	0
Coos	41	45	91%	5	2	2	100%	0
Crook	2	2	100%	*	-	-	-	-
Curry	12	12	100%	1	2	2	100%	0
Deschutes	115	133	86%	5	4	8	50%	0
Douglas	108	100	100%	6	2	6	33%	0
Gilliam	-	-	-	-	-	-	-	-
Grant	3	3	100%	0	-	-	-	-
Harney	14	14	100%	0	-	-	-	-
Hood River	23	21	100%	4	6	5	100%	0
Jackson	117	123	95%	4	11	21	52%	0
Jefferson	*	*	*	*	-	-	-	-
Josephine	27	26	100%	2	3	4	75%	0
Klamath	58	55	100%	3	-	-	-	-
Lake	7	9	78%	*	-	-	-	-
Lane	212	238	89%	10	12	14	86%	0
Lincoln	18	16	100%	1	3	4	75%	0
Linn	31	53	58%	6	1	1	100%	0
Malheur	12	13	92%	0	2	4	50%	0
Marion	210	218	96%	5	12	12	100%	0
Morrow	6	11	55%	2	2	4	50%	0
Multnomah	710	712	100%	75	30	30	100%	1
Polk	24	24	100%	0	2	2	100%	0
Sherman	-	-	-	-	-	-	-	-
Tillamook	22	22	100%	8	1	1	100%	0
Umatilla	42	48	88%	1	10	10	100%	1
Union	24	24	100%	0	-	-	-	-
Wallowa	8	8	100%	*	*	*	*	*
Wasco	6	7	86%	1	*	*	*	*
Washington	200	176	100%	24	27	26	100%	4
Wheeler	3	3	100%	0	-	-	-	-
Yamhill	46	52	88%	2	4	4	100%	2
<b>TOTALS</b>	<b>2,325</b>	<b>2,383</b>	<b>98%</b>	<b>167</b>	<b>148</b>	<b>168</b>	<b>88%</b>	<b>9</b>

## Food Program-Licensed Facility Inspections

County	Warehouse				Vending			
	Inspections Conducted	Required Inspections	Percent Inspections Completed	Reinsp Conducted	Inspections Conducted	Required Inspections	Percent Inspections Completed	Reinsp Conducted
Baker	2	2	100%	0	-	-	-	-
Benton	2	2	100%	0	4	4	100%	0
Clackamas	14	12	100%	0	18	18	100%	0
Clatsop	-	-	-	-	-	-	-	-
Columbia	2	4	50%	0	-	-	-	-
Coos	4	4	100%	0	2	2	100%	0
Crook	3	3	100%	0	0	4	0%	0
Curry	*	*	*	*	2	2	100%	0
Deschutes	18	18	100%	0	2	4	50%	0
Douglas	8	8	100%	0	6	6	100%	0
Gilliam	-	-	-	-	-	-	-	-
Grant	-	-	-	-	-	-	-	-
Harney	-	-	-	-	-	-	-	-
Hood River	1	1	100%	0	1	2	50%	0
Jackson	30	25	100%	0	4	4	100%	0
Jefferson	-	-	-	-	*	*	*	*
Josephine	3	2	100%	0	4	4	100%	0
Klamath	10	10	100%	*	2	2	100%	*
Lake	-	-	-	-	-	-	-	-
Lane	26	31	84%	0	8	9	89%	1
Lincoln	4	6	67%	*	-	-	-	-
Linn	4	5	80%	1	1	8	13%	0
Malheur	-	-	-	-	-	-	-	-
Marion	16	16	100%	*	12	18	67%	0
Morrow	1	1	100%	0	3	4	75%	0
Multnomah	88	88	100%	1	25	26	96%	0
Polk	2	2	100%	0	4	4	100%	0
Sherman	-	-	-	-	-	-	-	-
Tillamook	14	14	100%	0	-	-	-	-
Umatilla	11	13	85%	7	5	6	83%	0
Union	-	-	-	-	-	-	-	-
Wallowa	*	*	*	*	*	*	*	*
Wasco	4	4	100%	0	2	2	100%	0
Washington	7	7	100%	0	18	18	100%	0
Wheeler	-	-	-	-	-	-	-	-
Yamhill	5	6	83%	0	4	4	100%	0
<b>TOTALS</b>	<b>279</b>	<b>284</b>	<b>98%</b>	<b>9</b>	<b>127</b>	<b>151</b>	<b>84%</b>	<b>1</b>

Food Program-Licensing Fees								
Full Service Restaurants				Other Food Service				
County	0-15 seats	16-50 seats	51-150 seats	151+ seats	Limited Service	B&B	Commissary	Warehouse
Baker	\$405.00	\$457.00	\$520.00	\$578.00	\$231.00	\$174.00	\$289.00	\$116.00
Benton	\$486.00	\$554.00	\$621.00	\$756.00	\$405.00	\$257.00	216-297	\$203.00
Clackamas	\$441.00	\$498.00	\$567.00	\$630.00	\$252.00	\$189.00	\$315.00	\$113.00
Clatsop	\$395.00	\$440.00	\$510.00	\$555.00	\$225.00	\$170.00	\$280.00	\$115.00
Columbia	\$374.00	\$425.00	\$491.00	\$546.00	\$231.00	\$165.00	\$241.00	\$118.00
Coos	\$446.00	\$551.00	\$635.00	\$684.00	\$284.00	\$285.00	\$290.00	\$119.00
Crook	\$385.00	\$435.00	\$490.00	\$540.00	\$215.00	\$165.00	\$265.00	\$105.00
Curry	\$774.00	\$912.00	\$1,050.00	*	\$528.00	\$300.00	\$462.00	*
Deschutes	\$600.00	\$650.00	\$770.00	\$865.00	\$500.00	\$350.00	\$340.00	\$180.00
Douglas	\$385.00	\$413.00	\$450.00	\$500.00	\$220.00	\$220.00	\$250.00	\$100.00
Gilliam	\$440.00	\$495.00	\$565.00	\$630.00	\$250.00	\$190.00	\$315.00	\$126.00
Grant	\$367.50	\$414.75	\$472.50	\$525.00	\$210.00	\$157.50	\$262.50	\$105.00
Harney	\$367.50	\$414.75	\$472.50	\$525.00	\$210.00	\$157.50	\$262.50	\$105.00
Hood River	\$385.00	\$435.00	\$495.00	\$550.00	\$220.00	\$165.00	\$250.00	\$110.00
Jackson	\$465.00	\$530.00	\$590.00	\$660.00	\$380.00	\$195.00	\$385.00	\$315.00
Jefferson	\$440.00	\$505.00	\$575.00	\$635.00	\$255.00	\$237.00	\$320.00	\$127.00
Josephine	\$450.00	\$514.00	\$576.00	\$702.00	\$375.00	\$189.00	\$315.00	\$187.00
Klamath	\$418.00	\$471.00	\$537.00	\$597.00	\$238.00	\$179.00	\$297.00	\$119.00
Lake	\$367.50	\$414.75	\$472.50	\$525.00	\$210.00	\$157.50	\$262.50	\$105.00
Lane	\$485.00	\$535.00	\$615.00	\$715.00	\$485.00	\$200.00	\$195.00	\$100.00
Lincoln	\$430.00	\$464.00	\$552.00	\$622.00	\$192.00	\$161.00	\$313.00	\$90.00
Linn	\$395.00	\$475.00	\$525.00	\$575.00	\$170.00	\$170.00	\$345.00	\$85-170.00
Malheur	\$405.00	\$457.00	\$520.00	\$578.00	\$231.00	\$174.00	\$289.00	\$116.00
Marion	\$368.00	\$415.00	\$472.00	\$525.00	\$210.00	\$157.00	\$288.00	\$126.00
Morrow	\$405.00	\$455.00	\$520.00	\$575.00	\$230.00	\$175.00	\$290.00	\$115.00
Multnomah	\$475.00	\$535.00	\$590.00	\$705.00	\$375.00	\$190.00	\$345.00	\$260.00
Polk	\$365.00	\$405.00	\$470.00	\$525.00	\$210.00	\$155.00	\$260.00	\$125.00
Sherman	\$440.00	\$495.00	\$565.00	\$630.00	\$250.00	\$190.00	\$315.00	\$126.00
Tillamook	\$395.00	\$450.00	\$510.00	\$560.00	\$225.00	\$345.00	\$180.00	\$125.00
Umatilla	\$405.00	\$455.00	\$520.00	\$575.00	\$230.00	\$175.00	\$290.00	\$115.00
Union	\$422.63	\$476.96	\$543.38	\$603.75	\$241.50	\$181.13	\$301.88	\$120.75
Wallowa	\$367.50	\$414.75	\$472.50	\$525.00	\$210.00	\$157.50	\$262.50	\$105.00
Wasco	\$440.00	\$495.00	\$565.00	\$630.00	\$250.00	\$190.00	\$315.00	\$126.00
Washington	\$497.37	\$556.84	\$616.31	\$735.25	\$351.66	\$274.35	\$428.19	\$309.25
Wheeler	\$420.00	\$483.00	\$546.00	\$604.00	\$242.00	\$184.00	\$305.00	\$121.00
Yamhill	\$415.00	\$468.00	\$533.00	\$592.00	\$237.00	\$176.00	\$237.00	\$108.00



## Food Program-Licensing Fees

County	Mobile Food Unit				Temporary Restaurant		
	Class I	Class II	Class III	Class IV	Benevolent (Admin. Fee)	For Profit	Two + Day Event
<b>Baker</b>	\$145.00	\$145.00	\$145.00	\$145.00	\$0.00	\$41.00	\$59.00
<b>Benton</b>	\$203.00	\$203.00	\$203.00	\$223.00	\$68.00	\$122.00	\$146.00
<b>Clackamas</b>	\$157.00	\$243.00	\$260.00	\$271.00	*	\$99.00	-
<b>Clatsop</b>	\$140.00	\$140.00	\$140.00	\$140.00	\$45.00	\$55.00	\$55.00
<b>Columbia</b>	\$144.00	\$147.00	\$159.00	\$176.00	\$29.00	\$69.00	\$77.00
<b>Coos</b>	\$165.00	\$165.00	\$219.00	\$219.00	\$0.00	\$118.00	\$118.00
<b>Crook</b>	\$140.00	\$140.00	\$140.00	\$140.00	\$5.00	\$40.00	\$55.00
<b>Curry</b>	*	*	*	\$774.00	\$60.00	\$210.00	-
<b>Deschutes</b>	\$200.00	\$250.00	\$350.00	\$375.00	\$40.00	\$125.00	\$125.00
<b>Douglas</b>	\$165.00	\$165.00	\$165.00	\$165.00	\$10.00	\$66.00	\$66.00
<b>Gilliam</b>	\$155.00	\$155.00	\$155.00	\$155.00	*	\$40.00	\$60.00
<b>Grant</b>	\$131.50	\$131.50	\$131.50	\$131.50	\$0.00	\$36.75	\$52.50
<b>Harney</b>	\$131.50	\$131.50	\$131.50	\$131.50	\$0.00	\$36.75	\$52.50
<b>Hood River</b>	\$140.00	\$140.00	\$140.00	\$140.00	\$11.00	\$75.00	\$75.00
<b>Jackson</b>	\$300.00	\$300.00	\$400.00	\$400.00	\$12.00	\$90.00	\$140.00
<b>Jefferson</b>	\$139.00	\$139.00	\$139.00	\$139.00	\$0.00	\$115.00	\$115.00
<b>Josephine</b>	\$187.00	\$187.00	\$187.00	\$187.00	\$15.00	\$60.00	\$75.00
<b>Klamath</b>	\$150.00	\$150.00	\$150.00	\$150.00	\$29.00	\$85.00	\$85.00
<b>Lake</b>	\$131.50	\$131.50	\$131.50	\$131.50	\$0.00	\$36.75	\$52.50
<b>Lane</b>	\$195.00	\$195.00	\$195.00	\$195.00	\$20.00	\$100.00	\$100.00
<b>Lincoln</b>	\$119.00	\$119.00	\$119.00	\$119.00	*	\$69.00	\$89.00
<b>Linn</b>	\$170.00	\$170.00	\$280.00	\$395.00	\$10.00	\$90-\$130	\$90-\$130
<b>Malheur</b>	\$145.00	\$145.00	\$145.00	\$145.00	\$0.00	\$41.00	\$59.00
<b>Marion</b>	\$173.00	\$173.00	\$173.00	\$173.00	\$20.00	\$110.00	\$110.00
<b>Morrow</b>	\$145.00	\$145.00	\$145.00	\$145.00	\$25.00	\$40.00	\$55.00
<b>Multnomah</b>	\$315.00	\$315.00	\$315.00	\$315.00	\$50.00	\$120.00	\$160.00
<b>Polk</b>	\$145.00	\$145.00	\$145.00	\$145.00	\$15.00	\$100.00	\$100.00
<b>Sherman</b>	\$155.00	\$155.00	\$155.00	\$155.00	*	\$40.00	\$60.00
<b>Tillamook</b>	\$181.50	\$181.50	\$181.50	\$181.50	\$0.00	\$95.00	\$95.00
<b>Umatilla</b>	\$145.00	\$145.00	\$145.00	\$145.00	\$25.00	\$40.00	\$55.00
<b>Union</b>	\$151.23	\$151.23	\$151.23	\$151.23	\$0.00	\$43.00	\$61.00
<b>Wallowa</b>	\$131.50	\$131.50	\$131.50	\$131.50	*	\$36.75	\$52.50
<b>Wasco</b>	\$155.00	\$155.00	\$155.00	\$155.00	*	\$40.00	\$60.00
<b>Washington</b>	\$378.42	\$378.42	\$437.90	\$497.37	\$35.54	\$163.55	\$163.55-\$735.25
<b>Wheeler</b>	\$132.00	\$132.00	\$132.00	\$132.00	*	\$110.00	\$110.00
<b>Yamhill</b>	\$173.00	\$173.00	\$200.00	\$220.00	\$30.00	\$118.00	*

Food Program-Licensing Fees												
Vending												
County	1-10 units	11-20 units	21-30 units	31-40 units	41-50 units	51-75 units	76-100 units	101-250 units	251-500 units	501-750 units	751-1000 units	1001-1500 units
Baker	*	-	-	-	-	-	-	-	-	-	-	-
Benton	\$155.00	\$162.00	\$203.00	\$270.00	\$324.00	-	-	-	-	-	-	-
Clackamas	\$31.00	\$63.00	\$94.00	\$125.00	\$150.00	\$188.00	\$252.00	\$441.00	\$693.00	\$920.00	\$1,159.00	\$1,500.00
Clatsop	\$26.25	\$52.50	\$78.75	\$105.00	\$131.25	\$157.50	\$210.00	\$367.50	\$577.50	\$787.50	-	-
Columbia	\$60.00	\$101.00	-	-	-	-	-	-	-	-	-	-
Coos	\$64	\$96	\$128	\$159	\$191	\$227	\$263	\$418	\$657	\$897	\$1,099	NA
Crook	\$25.00	\$50.00	\$75.00	\$100.00	\$125.00	-	-	-	-	-	-	-
Curry	*	*	*	*	*	*	*	-	-	-	-	-
Deschutes	\$110.00	\$150.00	\$185.00	\$225.00	\$260.00	-	-	-	-	-	-	-
Douglas	\$110.00	\$110.00	\$110.00	\$110.00	\$220.00	\$220.00	\$275.00	\$375.00	\$575.00	-	-	-
Gilliam	\$35.00	\$65.00	\$95.00	\$125.00	\$155.00	\$190.00	\$250.00	\$440.00	\$695.00	\$945.00	\$1,160.00	\$1,510.00
Grant	\$26.25	\$52.50	\$78.75	\$105.00	\$131.25	\$157.50	\$210.00	\$367.50	\$577.50	\$787.50	-	-
Harney	\$26.25	\$52.50	\$78.75	\$105.00	\$131.25	\$157.50	\$210.00	\$367.50	\$577.50	\$787.50	-	-
Hood River	\$30.00	\$55.00	\$85.00	\$110.00	\$140.00	\$165.00	\$220.00	\$385.00	\$605.00	\$825.00	-	-
Jackson	\$340.00	\$340.00	\$340.00	\$340.00	\$380.00	\$380.00	\$445.00	\$445.00	\$455.00	\$445.00	\$445.00	\$445.00
Jefferson	\$78.00	\$88.00	\$105.00	-	-	-	-	-	-	-	-	-
Josephine	\$125.00	\$150.00	\$187.00	\$250.00	\$300.00	\$300.00	\$300.00	\$350.00	\$550.00	\$750.00	-	-
Klamath	\$91.00	\$179.00	\$270.00	\$361.00	\$450.00	\$540.00	\$722.00	\$1,266.00	\$1,701.00	\$1,926.00	-	-
Lake	\$26.50	\$52.50	\$78.31	\$105.00	\$131.25	-	-	-	-	-	-	-
Lane	\$70.00	\$80.00	\$115.00	\$125.00	\$150.00	\$185.00	\$240.00	\$420.00	\$635.00	\$865.00	-	-
Lincoln	\$32.00	-	-	-	-	-	-	-	-	-	-	-
Linn	\$125.00	\$180.00	\$220.00	\$265.00	\$315.00	\$375.00	\$420.00	-	-	-	-	-
Malheur	*	-	-	-	-	-	-	-	-	-	-	-
Marion	\$29.00	\$57.00	\$89.00	\$116.00	\$144.00	\$173.00	\$231.00	\$404.00	\$635.00	\$866.00	\$1,063.00	\$1,386.00
Morrow	\$30.00	\$60.00	\$85.00	\$115.00	\$140.00	\$170.00	\$230.00	\$400.00	\$635.00	\$865.00	\$1,060.00	\$1,385.00
Multnomah	\$325.00	\$395.00	\$460.00	\$575.00	\$665.00	\$905.00	\$1,145.00	\$1,625.00	\$2,105.00	\$2,615.00	\$3,065.00	\$3,550.00
Polk	\$30.00	\$57.00	\$86.00	\$115.00	\$145.00	\$170.00	-	-	-	-	-	-
Sherman	\$35.00	\$65.00	\$95.00	\$125.00	\$155.00	\$190.00	\$250.00	\$440.00	\$695.00	\$945.00	\$1,160.00	\$1,510.00
Tillamook	-	-	-	-	-	-	-	-	-	-	-	-
Umatilla	\$30.00	\$60.00	\$85.00	\$115.00	\$140.00	\$170.00	\$230.00	\$400.00	\$635.00	\$865.00	\$1,060.00	\$1,385.00
Union	\$52.50	\$78.75	\$105.00	\$131.25	\$157.50	\$210.00	\$367.50	\$577.50	\$787.50	-	-	-
Wallowa	\$26.25	\$52.50	\$78.75	\$105.00	\$131.25	\$157.50	\$210.00	\$367.50	\$577.50	\$787.50	-	-
Wasco	\$35.00	\$65.00	\$95.00	\$125.00	\$155.00	\$190.00	\$250.00	\$440.00	\$695.00	\$945.00	\$1,160.00	\$1,510.00
Washington	\$309.25	\$428.19	\$547.14	\$666.08	\$785.02	\$903.96	\$1,022.91	\$1,141.85	\$1,260.79	\$1,379.74	\$1,498.68	\$1,617.62
Wheeler	\$74.00	\$84.00	\$100.00	-	-	-	-	-	-	-	-	-
Yamhill	\$185.00	*	*	*	*	\$275.00	*	*	*	*	*	*

## Food Program-Plan Review Fees

County	Full Service	Limited Service	Remodel	Mobile Unit	Commissary	Warehouse
<b>Baker</b>	\$275	\$83	\$110	\$83	\$138	\$75
<b>Benton</b>	\$338	*	\$203	\$135	\$135	\$135
<b>Clackamas</b>	\$284-\$511	\$284	\$284	\$170-\$283	\$285	\$113
<b>Clatsop</b>	\$270	\$85	\$110	\$85	\$135	\$60
<b>Columbia</b>	\$268	\$114	\$137	\$132	\$171	\$84
<b>Coos</b>	\$260	\$150	\$195	\$179	\$200	\$50
<b>Crook</b>	\$275	\$100	\$125	\$100	\$125	\$50
<b>Curry</b>	*	*	*	*	*	*
<b>Deschutes</b>	\$470	*	\$300	200-375	*	*
<b>Douglas</b>	\$60	\$75	\$100	\$75	\$75	\$75
<b>Gilliam</b>	\$300	\$90	\$120	\$90	\$150	\$60
<b>Grant</b>	\$250	\$75	\$100	\$75	\$125	\$50
<b>Harney</b>	\$250	\$75	\$100	\$75	\$125	\$50
<b>Hood River</b>	\$250	\$110	\$110	\$110	\$110	\$55
<b>Jackson</b>	\$405	\$405	\$245	\$265	\$265	\$180
<b>Jefferson</b>	\$331	\$110	\$166	\$110	\$166	\$110
<b>Josephine</b>	\$300	\$90	\$187	\$90	\$150	\$60
<b>Klamath</b>	\$307	\$128	\$171	\$128	\$155	\$86
<b>Lake</b>	\$250.00	\$75.00	\$100.00	\$75.00	\$125.00	\$50.00
<b>Lane</b>	\$175	\$175	\$175	\$175	\$55	\$0
<b>Lincoln</b>	\$309	\$93	\$124	\$93	\$155	\$62
<b>Linn</b>	\$280	\$135	\$80-\$135	\$280	\$280	\$75
<b>Malheur</b>	\$275	\$83	\$110	\$83	\$138	\$75
<b>Marion</b>	\$440	*	\$275	\$248	\$330	\$204
<b>Morrow</b>	\$275	\$80	\$110	\$80	\$135	\$55
<b>Multnomah</b>	\$375	\$375	\$310	\$290	\$375	\$125/hr
<b>Polk</b>	\$250	\$50	\$100	\$50	\$125	\$50
<b>Sherman</b>	\$300	\$90	\$120	\$90	\$150	\$60
<b>Tillamook</b>	\$250	\$125	\$100	\$125	\$125	\$125
<b>Umatilla</b>	\$275	\$80	\$110	\$80	\$135	\$55
<b>Union</b>	\$287.50	\$86.25	\$115.00	\$86.25	\$143.75	\$57.50
<b>Wallowa</b>	\$250	\$75	\$100	\$75	\$125	\$50
<b>Wasco</b>	\$300	\$90	\$120	\$90	\$150	\$60
<b>Washington</b>	\$469-\$623	\$312	\$283-\$312	\$312-\$401	\$469	\$312
<b>Wheeler</b>	\$315	\$242	\$158	\$105	\$158	\$105
<b>Yamhill</b>	\$300	*	\$120	\$120	\$300	*

## Food Program-Risk Factor Summary-Restaurants

County	Unsafe Sources	Inadequate Cooking	Improper Holding Temperatures	Contaminated Equipment	Poor Personal Hygiene
Baker	0	0	7	24	0
Benton	4	0	5	5	3
Clackamas	7	8	448	246	67
Clatsop	4	2	110	56	32
Columbia	5	1	208	66	15
Coos	22	14	489	336	87
Crook	1	1	46	17	6
Curry	3	1	70	36	3
Deschutes	23	9	467	282	111
Douglas	13	3	236	261	57
Gilliam	0	0	1	6	0
Grant	1	0	10	10	1
Harney	0	1	11	6	3
Hood River	4	6	123	123	25
Jackson	13	21	690	281	224
Jefferson	*	*	*	*	*
Josephine	7	6	170	131	16
Klamath	7	11	257	154	85
Lake	0	0	2	11	1
Lane	13	6	462	301	114
Lincoln	25	3	13	249	11
Linn	23	3	410	170	48
Malheur	0	2	28	40	17
Marion	20	3	268	334	165
Morrow	0	0	19	14	1
Multnomah	93	36	1695	1294	772
Polk	5	1	22	81	16
Sherman	0	0	7	6	0
Tillamook	1	9	135	50	11
Umatilla	7	1	124	148	15
Union	3	0	6	33	9
Wallowa	0	2	5	0	0
Wasco	4	4	43	60	13
Washington	63	30	1,150	1,034	229
Wheeler	2	0	2	1	0
Yamhill	1	2	18	62	2
<b>TOTALS</b>	<b>374</b>	<b>186</b>	<b>7757</b>	<b>5928</b>	<b>2159</b>

## Food Program-Risk Factor Summary-Mobile Units

County	Unsafe Sources	Inadequate Cooking	Improper Holding Temps	Contaminated Equip	Poor Personal Hygiene
Baker	0	0	0	0	0
Benton	0	0	1	1	1
Clackamas	0	0	13	3	1
Clatsop	0	0	7	1	3
Columbia	0	0	3	0	0
Coos	1	0	6	5	7
Crook	0	0	2	0	1
Curry	0	0	1	0	0
Deschutes	0	2	24	8	3
Douglas	0	0	10	13	2
Gilliam	-	-	-	-	-
Grant	0	0	1	0	0
Harney	0	0	1	0	0
Hood River	0	0	7	6	3
Jackson	0	0	28	3	5
Jefferson	*	*	*	*	*
Josephine	0	0	8	9	2
Klamath	0	0	4	5	4
Lake	0	0	0	0	0
Lane	1	0	5	4	2
Lincoln	0	0	0	1	0
Linn	0	0	11	0	1
Malheur	0	0	0	4	2
Marion	0	1	22	15	6
Morrow	0	0	5	8	1
Multnomah	3	1	118	57	40
Polk	0	0	2	1	0
Sherman	-	-	-	-	-
Tillamook	0	2	6	2	2
Umatilla	0	0	17	12	0
Union	0	0	2	1	1
Wallowa	0	0	0	0	0
Wasco	0	2	3	0	1
Washington	1	8	63	61	12
Wheeler	0	0	0	0	0
Yamhill	0	0	2	4	0
<b>TOTALS</b>	<b>6</b>	<b>16</b>	<b>372</b>	<b>224</b>	<b>100</b>

## Food Program-General Information

County	Enforcement			Foodborne Illness (FBI)				
	Failure to Comply Notices	Summary Closure Notices	Voluntary Closures	Total Food Complaints	FBI Complaints	FBI Outbreaks Investigated	FBI Outbreaks Confirmed	Number of Cases
Baker	0	0	0	3	0	0	0	0
Benton	1	0	0	69	41	3	3	15
Clackamas	0	1	17	97	53	53	2	24
Clatsop	0	0	0	30	10	0	0	0
Columbia	0	0	0	3	3	1	0	0
Coos	4	0	0	0	6	1	1	15
Crook	0	0	0	7	0	0	0	0
Curry	0	0	0	12	6	0	0	0
Deschutes	4	0	0	184	129	1	0	0
Douglas	2	2	2	9	6	1	1	1
Gilliam	0	0	1	1	0	0	0	0
Grant	0	0	0	4	0	0	0	0
Harney	0	0	0	2	1	0	0	0
Hood River	4	0	0	15	10	0	0	0
Jackson	1	0	0	189	12	12	0	0
Jefferson	0	0	0	0	0	0	0	0
Josephine	*	*	*	21	*	*	*	*
Klamath	2	1	0	48	19	2	0	0
Lake	0	0	0	6	3	1	0	0
Lane	0	0	0	154	92	3	2	22
Lincoln	0	0	0	43	30	4	1	15
Linn	7	0	0	51	19	1	*	9
Malheur	1	1	0	7	0	0	0	0
Marion	9	1	4	261	112	3	1	2
Morrow	0	0	0	1	0	0	0	0
Multnomah	27	1	6	383	237	237	2	28
Polk	0	0	0	11	6	2	0	0
Sherman	0	0	0	1	0	0	0	0
Tillamook	0	0	0	0	11	2	2	19
Umatilla	1	1	0	27	0	1	1	4
Union	0	0	0	4	1	1	1	1
Wallowa	0	0	0	0	0	0	0	0
Wasco	0	0	1	6	5	0	0	0
Washington	19	4	1	205	114	30	3	149
Wheeler	0	0	0	1	0	0	0	0
Yamhill	3	0	0	21	5	0	0	0
<b>TOTALS</b>	<b>85</b>	<b>12</b>	<b>32</b>	<b>1876</b>	<b>931</b>	<b>359</b>	<b>20</b>	<b>304</b>



# Food Program-Food Handler Information

County	Food Handler Training Format							Food Manager			
	# Cards Issued Onsite	# Cards Issued Online	Manual	Video	DHS Slides	Other Slides	Internet Testing	Computer Testing	EHS Present	Training Offered	# Managers Trained
Baker	*	16	*	*	*	*	*	*	*	*	*
Benton	489	182	Y	Y	N	N	Y	N	N	Y	33
Clackamas	537	2,780	Y	Y	N	N	Y	N	Y	N	0
Clatsop	293	0	Y	N	N	N	N	N	Y	N	0
Columbia	288	52	Y	N	N	N	N	Y	N	N	0
Coos	650	9	N	N	Y	N	Y	N	Y	Y	61
Crook	148	7	Y	N	N	N	N	N	N	N	0
Curry	329	0	Y	Y	Y	N	N	Y	N	N	0
Deschutes	1,021	0	N	N	Y	N	N	Y	Y	N	0
Douglas	850	128	N	Y	N	N	Y	N	Y	N	0
Gilliam	10	0	*	*	*	*	*	*	*	N	0
Grant	16	0	Y	N	N	N	Y	N	Y	N	0
Harney	38	0	Y	*	*	*	Y	*	Y	N	0
Hood River	265	0	N	N	N	Y	N	N	Y	N	0
Jackson	2,043	912	Y	N	N	N	Y	N	N	Y	42
Jefferson	157	0	Y	N	N	N	Y	N	N	N	0
Josephine	124	0	Y	N	N	N	N	N	N	N	0
Klamath	200	0	Y	N	Y	N	N	N	Y	N	0
Lake	28	0	Y	N	Y	N	N	N	Y	N	0
Lane	2,031	4,896	Y	N	N	N	Y	N	N	N	0
Lincoln	455	23	Y	Y	N	Y	N	N	Y	N	0
Linn	90	0	Y	N	N	N	N	N	N	N	0
Malheur	179	21	Y	Y	N	N	N	N	N	N	0
Marion	731	2,442	Y	N	N	N	Y	Y	Y	Y	29
Morrow	10	0	Y	N	Y	Y	N	Y	Y	N	0
Multnomah	4,701	18,068	Y	Y	N	N	Y	Y	N	N	0
Polk	66	61	Y	N	Y	N	Y	N	Y	N	0
Sherman	*	*	*	*	*	*	*	*	*	*	*
Tillamook	267	0	N	Y	N	N	N	N	Y	N	0
Umatilla	566	0	Y	N	Y	Y	N	Y	Y	N	0
Union	60	0	Y	N	Y	N	N	N	Y	N	0
Wallowa	8	0	Y	N	Y	N	N	N	Y	N	0
Wasco	150	*	Y	Y	N	Y	N	N	Y	N	0
Washington	2,993	0	Y	Y	N	Y	N	N	N	Y	0
Wheeler	2	0	Y	*	*	*	Y	*	Y	N	*
Yamhill	31	0	N	N	N	N	N	N	Y	N	10
<b>COUNTY TOTALS</b>	<b>19,826</b>	<b>29,597</b>									<b>175</b>

**BY MAIL**

<b>OREF CLASSES</b>	0	26,166	3020
<b>TOTALS</b>	<b>19,826</b>	<b>55,763</b>	<b>3,020</b>

**ALL CARDS ISSUED = 78,609**

## Food Program-Food Handler Information

County	English		Spanish		Chinese		Vietnamese		Russian		Korean	
	# Tests Taken	# Tests Passed	# Tests Taken	# Tests Passed	# Tests Taken	# Tests Passed	# Tests Taken	# Tests Passed	# Tests Taken	# Tests Passed	# Tests Taken	# Tests Passed
Baker	*	*	*	*	*	*	*	*	*	*	*	*
Benton	447	432	55	36	3	3	-	-	-	-	1	1
Clackamas	350	324	184	103	-	-	1	1	0	0	2	2
Clatsop	293	293	30	30	*	*	*	*	*	*	*	*
Columbia	288	281	6	5	2	2	-	-	-	-	-	-
Coos	632	632	15	15	12	12	-	-	-	-	-	-
Crook	139	139	9	9	*	*	*	*	*	*	*	*
Curry	320	320	9	9	*	*	*	*	*	*	*	*
Deschutes	892	803	127	101	2	2	*	*	*	*	*	*
Douglas	841	833	20	17	-	-	-	-	-	-	-	-
Gilliam	10	10	*	*	-	-	-	-	-	-	-	-
Grant	16	6	-	-	-	-	-	-	-	-	-	-
Harney	36	36	-	-	2	2	-	-	-	-	-	-
Hood River	181	181	84	84	*	*	*	*	*	*	*	*
Jackson	1,697	1,663	224	182	14	11	-	-	-	-	1	1
Jefferson	85	85	72	72	*	*	*	*	*	*	*	*
Josephine	114	114	10	10	-	-	-	-	-	-	-	-
Klamath	197	182	3	3	-	-	-	-	-	-	-	-
Lake	28	28	*	-	*	*	*	*	*	*	*	*
Lane	1,883	1,863	130	121	5	5	-	-	-	-	13	13
Lincoln	402	402	76	76	*	*	*	*	*	*	*	*
Linn	*	*	*	*	*	*	*	*	*	*	*	*
Malheur	*	*	*	*	*	*	*	*	*	*	*	*
Marion	340	312	438	384	47	25	-	-	-	-	-	-
Morrow	8	6	5	4	-	-	-	-	-	-	-	-
Multnomah	15,551	15,414	2,309	2,574	218	209	77	68	71	67	58	58
Polk	58	57	11	12	*	*	*	*	*	*	*	*
Sherman	*	*	*	*	*	*	*	*	*	*	*	*
Tillamook	237	237	30	30	-	-	-	-	-	-	-	-
Umatilla	514	488	90	78	-	-	-	-	-	-	-	-
Union	53	53	7	7	-	-	-	-	-	-	-	-
Wallowa	8	8	*	*	-	-	*	*	*	*	*	*
Wasco	98	98	52	52	-	-	-	-	-	-	-	-
Washington	2,025	2,025	920	918	9	9	5	5	-	-	36	36
Wheeler	2	2	-	-	-	-	-	-	-	-	-	-
Yamhill	31	31	-	-	-	-	-	-	-	-	-	-
<b>CO. TOTALS</b>	<b>27,776</b>	<b>27,358</b>	<b>4,916</b>	<b>4,932</b>	<b>314</b>	<b>280</b>	<b>83</b>	<b>74</b>	<b>71</b>	<b>67</b>	<b>111</b>	<b>111</b>

<b>OREF CLASSES</b>	3,170	2,813	212	181	-	-	-	-	-	-	-	-
---------------------	-------	-------	-----	-----	---	---	---	---	---	---	---	---

<b>STATE TOTAL</b>	<b>30,946</b>	<b>30,171</b>	<b>5,128</b>	<b>5,113</b>	<b>296</b>	<b>238</b>
--------------------	---------------	---------------	--------------	--------------	------------	------------

## Tourist Program-Licensed Facility Inspections

County	Pool/Spa					Organizational Camp		
	Inspections Conducted	Required Inspections	Percent Inspections Completed	Reinsp Conducted	Closures	Inspections Conducted	Required Inspections	Percent Inspections Completed
Baker	17	18	94%	1	0	-	-	-
Benton	102	101	100%	17	6	2	2	100%
Clackamas	551	527	100%	50	63	27	24	100%
Clatsop	159	150	100%	0	20	2	2	100%
Columbia	14	16	88%	2	1	5	6	83%
Coos	50	48	100%	5	0	5	6	83%
Crook	34	27	100%	*	4	0	1	0%
Curry	36	37	97%	0	0	2	2	100%
Deschutes	348	370	94%	18	14	1	1	100%
Douglas	80	75	100%	10	0	5	5	100%
Gilliam	2	2	100%	0	0	-	-	-
Grant	9	8	100%	0	0	1	1	100%
Harney	18	18	100%	0	0	1	1	100%
Hood River	22	22	100%	3	0	2	1	200%
Jackson	290	296	98%	3	0	11	10	100%
Jefferson	*	*	*	*	*	*	*	*
Josephine	51	46	100%	2	0	1	1	100%
Klamath	55	53	100%	13	3	2	6	33%
Lake	14	12	100%	*	*	1	1	100%
Lane	470	442	100%	29	0	14	14	100%
Lincoln	252	241	100%	32	21	3	3	100%
Linn	62	69	90%	11	11	7	8	88%
Malheur	34	32	100%	6	0	-	-	-
Marion	231	267	87%	27	20	13	18	72%
Morrow	9	9	100%	0	0	-	-	-
Multnomah	830	836	99%	317	101	8	8	100%
Polk	35	35	100%	1	1	3	3	100%
Sherman	1	1	100%	0	1	-	-	-
Tillamook	48	48	100%	24	7	7	7	100%
Umatilla	80	84	95%	0	0	4	4	100%
Union	33	33	100%	0	0	5	4	100%
Wallowa	8	10	80%	*	*	1	2	50%
Wasco	22	22	100%	*	5	3	3	100%
Washington	910	876	100%	139	0	9	9	100%
Wheeler	-	-	-	-	-	1	1	100%
Yamhill	56	56	100%	7	4	3	3	100%
<b>TOTALS</b>	<b>4,933</b>	<b>4,887</b>	<b>100%</b>	<b>717</b>	<b>282</b>	<b>149</b>	<b>157</b>	<b>95%</b>

## Tourist Program-Licensed Facility Inspections

### Traveler's Accommodation

### Recreational Park

County	Inspections Conducted	Required Inspections	Percent Inspections Completed	Inspections Conducted	Required Inspections	Percent Inspections Completed
Baker	19	19	100%	15	21	71%
Benton	13	13	100%	7	7	100%
Clackamas	46	46	100%	22	17	100%
Clatsop	57	54	100%	15	29	52%
Columbia	8	8	100%	23	22	100%
Coos	95	92	100%	77	78	99%
Crook	1	4	25%	12	15	80%
Curry	40	40	100%	120	119	100%
Deschutes	21	27	78%	14	18	78%
Douglas	39	26	100%	121	113	100%
Gilliam	-	-	-	4	4	100%
Grant	10	9	100%	18	18	100%
Harney	14	9	100%	21	22	95%
Hood River	16	15	100%	3	4	75%
Jackson	116	71	100%	62	65	95%
Jefferson	*	*	*	*	*	*
Josephine	44	39	100%	19	22	86%
Klamath	26	25	100%	61	48	100%
Lake	8	8	100%	21	23	91%
Lane	49	57	86%	131	120	100%
Lincoln	97	63	100%	83	76	100%
Linn	18	22	82%	11	24	46%
Malheur	7	7	100%	15	23	65%
Marion	64	82	78%	46	40	100%
Morrow	8	4	100%	9	9	100%
Multnomah	144	155	93%	24	24	100%
Polk	3	3	100%	18	18	100%
Sherman	0	0	#DIV/0!	*	*	*
Tillamook	59	59	100%	69	68	100%
Umatilla	32	17	100%	47	47	100%
Union	8	8	100%	10	12	83%
Wallowa	10	12	83%	*	*	*
Wasco	-	-	-	13	12	100%
Washington	47	47	100%	14	14	100%
Wheeler	3	2	100%	5	5	100%
Yamhill	15	8	100%	13	12	100%
<b>TOTALS</b>	<b>1137</b>	<b>1051</b>	<b>100%</b>	<b>1143</b>	<b>1149</b>	<b>99%</b>

## Tourist Program-Licensing Fees

### Traveler's Accommodation

County	0-10 units	11-25 units	26-50 units	51-75 units	76-100 units	101+ units	Org Camps
Baker	\$88+\$1/unit	\$88+\$1/unit	\$88+\$1/unit	\$88+\$1/unit	\$88+\$1/unit	\$88+\$1/unit	\$88.00
Benton	\$257	\$270	\$311	\$351	\$378	\$378+\$4	\$270
Clackamas	\$141	\$170	\$254	\$254	\$254	\$254	\$113-\$283
Clatsop	\$70	\$70	\$70	\$70	\$70	\$70	\$70
Columbia	\$110	\$110	\$110	\$130	\$130	\$150	\$80-\$137
Coos	\$154	\$179	\$206	\$241	\$267	\$274+\$1.25	\$374
Crook	\$95	\$95	\$95	\$95	\$95	\$95	\$95
Curry	\$390.00	\$462.00	\$546.00	\$618.00	\$774.00	\$774-\$1.80/unit	\$360.00
Deschutes	\$125	\$125	\$125	\$125	\$125	\$125	\$125
Douglas	\$110	\$110	\$110	\$110	\$110	\$110	\$110
Gilliam	\$72	\$72	\$72	\$72	\$72	\$72	\$72
Grant	\$60	\$60	\$60	\$60	\$60	\$60	\$60
Harney	\$60	\$60	\$60	\$60	\$60	\$60	\$60
Hood River	\$85	\$85	\$85	\$85	\$85	\$85	\$85
Jackson	\$180	\$180	\$185	\$200	\$210	\$245+\$1.80	\$350
Jefferson	\$139-\$1.30/unit	\$139-\$1.30/unit	\$139-\$1.30/unit	\$139-\$1.30/unit	\$139-\$1.30/unit	\$139-\$1.30/unit	\$192
Josephine	\$125	\$125	\$225	\$262	\$300	\$300	\$125
Klamath	\$150	\$150	\$183	\$259	\$333	\$333-\$4/unit	\$273
Lake	\$60.00	\$60.00	\$60.00	\$60.00	\$60.00	\$60.00	\$60.00
Lane	\$190	\$190	\$260	\$260	\$385	\$385+2.85/unit	\$215
Lincoln	74-133	\$133	\$248	\$362	\$462	\$462+2.70/unit	\$74
Linn	\$235	*	\$290	\$340	\$395	\$395	\$395
Malheur	\$88+\$1/unit	\$88+\$1/unit	\$88+\$1/unit	\$88+\$1/unit	\$88+\$1/unit	\$88+\$1/unit	\$88.00
Marion	\$182	\$18	\$248	\$358	\$495	\$550	\$308
Morrow	\$65	\$65	\$65	\$65	\$65	\$65	\$65
Multnomah	\$225	\$225	\$255	\$315	\$330	\$330+1/unit	\$325
Polk	\$60+\$2/unit	\$60+\$2/unit	\$60+\$2/unit	\$160+\$1.5/unit	\$160+\$1.5/unit	\$235+\$1/unit	\$125
Sherman	\$72	\$72	\$72	\$72	\$72	\$72	\$72
Tillamook	\$215	\$215	\$300	\$350	\$350	\$465+\$4.5/unit	\$275
Umatilla	\$65	\$65	\$65	\$65	\$65	\$65	\$65
Union	\$69	\$69	\$69	\$69	\$69	\$69	\$69
Wallowa	\$60	\$60	\$60	\$60	\$60	\$60	\$60
Wasco	\$72	\$72	\$72	\$72	\$72	\$72	\$72
Washington	\$112	\$112	\$112	\$169	\$225	\$281+\$2/unit	\$225-\$440
Wheeler	\$132-\$1.25/unit	\$132-\$1.25/unit	\$132-\$1.25/unit	\$132-\$1.25/unit	\$132-\$1.25/unit	\$132-\$1.25/unit	\$183
Yamhill	\$95+\$2.5/unit	\$95+\$2.5/unit	\$95+\$2.5/unit	\$95+\$2/unit	\$95+\$2/unit	\$95+\$1.5/unit	\$155

# Tourist Program Licensing Fees

County	Pod/Spa				RV Park					
	First Pod/Spa	Addit'l Pod/Spa	First Seas. Pod/Spa	Addit'l Seas. Pod/Spa	0-10 spaces	11-25 spaces	26-50 spaces	51-75 spaces	76-100 spaces	101+ spaces
Baker	\$132	\$132	-	-	\$88+\$2/sp	\$88+\$2/sp	\$88+\$2/sp	\$88+\$1.5/sp	\$88+\$1.5/sp	\$88+\$1/sp
Benton	\$442	\$329	\$302	\$228	\$257	\$270	\$311	\$351	\$378	\$378+\$4/sp
Clackams	\$340	\$225	\$200	\$145	\$249-\$2260	\$283	\$283	\$283	\$283	\$283
Clatsop	\$110	\$70	\$110	\$70	\$70	\$70	\$70	\$70	\$70	\$70
Columbia	\$225	\$145	\$209	\$209	\$98+\$2/sp	\$98+\$2/sp	\$98+\$2/sp	\$200+\$1.5/sp	\$200+\$1.5/sp	\$228+\$1/sp
Coos	\$318	\$179	\$318	\$179	\$198	\$212	\$237	\$263	\$285	\$311+\$1.25
Crook	\$275	\$175	\$190	\$130	\$95+\$2.5	\$95+\$2.5	\$95+\$2.5	\$95+\$1.5	\$95+\$1.5	\$95+\$1
Curry	\$636	\$396	\$636	\$396	\$390.00	\$462.00	\$546.00	\$618.00	\$774.00	\$774+\$5/sp
Deschutes	\$525	\$315	\$525	\$315	\$125+\$3/sp	\$125+\$3/sp	\$125+\$3/sp	\$125+\$2/sp	\$125+\$2/sp	\$125+\$1/sp
Douglas	\$200	\$110	\$200	\$110	\$110+\$2/sp	\$110+\$2/sp	\$160+\$2/sp	\$210+\$1.5/sp	\$210+\$1.5/sp	\$260+\$1/sp
Gilliam	\$120	\$72	\$120	\$72	\$72+\$2.4/sp	\$72+\$2.4/sp	\$72+\$2.4/sp	\$72+\$1.8/sp	\$72+\$1.8/sp	\$72+\$1.2/sp
Grant	\$100	\$60	\$100	\$60	\$60	\$60	\$60	\$60	\$60	\$60
Harney	\$100	\$60	\$100	\$60	\$60	\$60	\$60	\$60	\$60	\$60
Hood River	\$165	\$110	\$165	\$110	\$85+\$2.5/sp	\$85+\$2.5/sp	\$85+\$1.75/sp	\$85+\$1.75/sp	\$85+\$1.75/sp	\$85+\$1.5/sp
Jackson	\$335	\$285	\$230	\$170	\$365	\$365	\$385	\$410	\$425	\$445+\$1.8/sp
Jefferson	\$166	\$110	\$166	\$110	\$138	\$138	\$138	\$138	\$138	\$138+\$1.3/sp
Josephine	\$250	\$125	\$125	\$63	\$125+\$2/sp	\$125+\$2/sp	\$125+\$2/sp	\$125+\$1.5/sp	\$125+\$1.5/sp	\$125+\$1/sp
Klamath	\$228	\$134	\$228	\$134	\$150	\$150	\$183	\$259	\$333	\$333+\$4/sp
Lake	\$60.00	\$60.00	\$60.00	\$60.00	\$60+\$2/sp	\$60+\$2/sp	\$60+\$2/sp	\$60+\$1.5/sp	\$60+\$1.5/sp	\$60+\$1/sp
Lane	\$250	\$250	\$250	\$250	\$190+\$4.5/sp	\$190+\$4.5/sp	\$260+\$4.5/sp	\$320+\$3.5/sp	\$385+\$3.5/sp	\$385+\$3.15/sp
Lincoln	\$253	\$180	\$253	\$180	74-133	\$133	\$248	\$362	\$462	\$462+2.70/unit
Linn	\$210	\$175	\$210	\$175	\$235	*	\$290	\$340	\$395	\$395
Milheur	\$132	\$132	-	-	\$88+\$2/sp	\$88+\$2/sp	\$88+\$2/sp	\$88+\$1.5/sp	\$88+\$1.5/sp	\$88+\$1/sp
Marion	\$303	\$198	\$275	\$198	\$182	\$198	\$248	\$358	\$550	\$550
Morrow	\$110	\$65	\$110	\$65	\$65+2.2/sp	\$65+2.2/sp	\$65+2.2/sp	\$65+1.65/sp	\$65+1.65/sp	\$65+1.1/sp
Multnomah	\$560	\$200	\$390	\$205	\$380	\$380	\$530	\$540	\$550	\$560+ 1/sp
Polk	\$210	\$155	\$210	\$155	\$60+\$2/sp	\$60+\$2/sp	\$60+\$2/sp	\$160+\$1.5/sp	\$160+\$1.5/sp	\$235+\$1/sp
Sherman	\$120	\$72	\$120	\$72	\$72+\$2.4/sp	\$72+\$2.4/sp	\$72+\$2.4/sp	\$72+\$1.8/sp	\$72+\$1.8/sp	\$72+\$1.2/sp
Tillamook	\$355	\$135	\$355	\$135	\$215	\$215	\$300	\$350	\$350	\$435+\$4.50/sp
Umatilla	\$110	\$65	\$110	\$65	\$65+2.2/sp	\$65+2.2/sp	\$65+2.2/sp	\$65+1.65/sp	\$65+1.65/sp	\$65+1.1/sp
Union	\$187	\$141	\$187	\$141	\$65+2.3/sp	\$65+2.3/sp	\$65+2.3/sp	\$65+1.75/sp	\$65+1.75/sp	\$65+1.15/sp
Wallowa	\$100	\$60	\$100	\$60	\$60+\$2/sp	\$60+\$2/sp	\$60+\$2/sp	\$60+\$1.5/sp	\$60+\$1.5/sp	\$60+\$1/sp
Wasco	\$120	\$72	\$120	\$72	\$72+\$2.4/sp	\$72+\$2.4/sp	\$72+\$2.4/sp	\$72+\$1.8/sp	\$72+\$1.8/sp	\$72+\$1.2/sp
Washington	\$348	\$258	\$174	\$129	\$112-\$225	\$112-\$225	\$112-\$225	\$169-\$337	\$225-\$450	\$281-\$562+\$2/sp
Wheeler	\$158	\$105	\$158	\$105	\$132	\$132	\$132	\$132	\$132	\$132
Yamhill	\$305	\$153	\$305	\$153	\$95+2.5/sp	\$95+2.5/sp	\$95+2.5/sp	\$95+2/sp	\$95+2/sp	\$95+1.5/sp



## Miscellaneous Plan Review Fees

County	B&B	Pool/Spa Plan Review & Construction	Pool/Spa Remodel	Plan Review New Org Camps
<b>Baker</b>	\$83	***	***	*
<b>Benton</b>	\$203	\$270	\$270	\$338
<b>Clackamas</b>	\$284	\$622	\$113	\$339
<b>Clatsop</b>	\$85	***	***	*
<b>Columbia</b>	\$165	***	***	\$143
<b>Coos</b>	\$165	***	***	-
<b>Crook</b>	\$75	***	***	*
<b>Curry</b>	*	***	***	*
<b>Deschutes</b>	*	\$425	\$425	*
<b>Douglas</b>	\$75	***	***	*
<b>Gilliam</b>	\$90	***	***	*
<b>Grant</b>	\$85	***	***	\$50
<b>Harney</b>	\$85	***	***	\$50
<b>Hood River</b>	\$55	***	***	*
<b>Jackson</b>	\$205	\$720	*	\$320
<b>Jefferson</b>	\$139	***	***	\$331
<b>Josephine</b>	\$90	***	***	*
<b>Klamath</b>	\$155	***	***	\$150
<b>Lake</b>	\$75.00	***	***	\$50
<b>Lane</b>	\$115	***	***	\$165
<b>Lincoln</b>	\$309	***	***	*
<b>Linn</b>	\$245	*	*	*
<b>Malheur</b>	\$83	***	***	*
<b>Marion</b>	\$157	\$440	\$440	\$330
<b>Morrow</b>	\$80	***	***	*
<b>Multnomah</b>	\$125/hr	\$935-\$1175	\$190	\$125/hr
<b>Polk</b>	\$50	***	***	*
<b>Sherman</b>	\$90	***	***	*
<b>Tillamook</b>	\$100	***	\$250	*
<b>Umatilla</b>	\$80	***	***	*
<b>Union</b>	\$86.25	***	***	*
<b>Wallowa</b>	\$75	***	***	*
<b>Wasco</b>	\$90	***	***	*
<b>Washington</b>	\$486	\$1,133	\$803-\$877	\$312
<b>Wheeler</b>	*	***	***	*
<b>Yamhill</b>	\$176	***	***	-

## Staffing-Environmental Health Staff FTE Counts

County	Field FTE			Clerical Support FTE			EH Supervisor FTE			Totals
	Food	Pools/Spas	Tourist Facilities	Food	Pools/Spas	Tourist Facilities	Food	Pools/Spas	Tourist Facilities	
<b>Baker</b>	1	0.05	0.1	0.033	0.033	0.034	0.25	0.075	0.06	<b>1.64</b>
<b>Benton</b>	0.87	0.08	0.01	0.28	0.03	0.01	0.16	0.02	0.01	<b>1.47</b>
<b>Clackamas</b>	3.50	1.20	0.50	0.80	0.30	0.15	0.30	0.15	0.05	<b>6.95</b>
<b>Clatsop</b>	0.70	0.20	0.05	0.01	0.01	0.01	*	*	*	<b>0.98</b>
<b>Columbia</b>	0.90	0.02	0.02	0.04	0.01	0.01	0.05	0.01	0.01	<b>1.06</b>
<b>Coos</b>	1.03	0.36	0.12	0.36	0.13	0.04	0.56	0.20	0.07	<b>2.87</b>
<b>Crook</b>	0.15	0.04	0.10	0.15	0.02	0.05	0.15	0.03	0.05	<b>0.74</b>
<b>Curry</b>	0.50	0.05	0.30	0.20	0.05	0.10	0.10	0.05	0.10	<b>1.45</b>
<b>Deschutes</b>	3.75	0.60	0.10	0.70	0.10	-	0.50	0.10	-	<b>5.85</b>
<b>Douglas</b>	1.80	0.25	0.60	0.60	0.05	0.05	0.40	0.05	0.05	<b>3.85</b>
<b>Gilliam</b>	*	*	*	*	*	*	*	*	*	<b>*</b>
<b>Grant</b>	0.16	0.02	0.02	0.00	0.00	0.00	0.10	0.01	0.01	<b>0.32</b>
<b>Harney</b>	0.16	0.02	0.02	0.00	0.00	0.00	0.10	0.01	0.01	<b>0.32</b>
<b>Hood River</b>	1.00	-	-	1.00	-	-	1.00	-	-	<b>3.00</b>
<b>Jackson</b>	2.90	0.60	0.44	0.70	0.14	0.11	0.34	0.07	0.06	<b>5.36</b>
<b>Jefferson</b>	0.28	0.05	0.07	0.00	0.00	0.00	0.03	0.01	0.01	<b>0.45</b>
<b>Josephine</b>	1.60	-	-	0.45	-	-	0.30	-	-	<b>2.35</b>
<b>Klamath</b>	1.00	0.20	0.20	0.30	0.075	0.075	0.20	0.075	0.075	<b>2.20</b>
<b>Lake</b>	0.25	0.05	0.25	0.00	0.00	0.00	0.000	0.000	0.000	<b>0.55</b>
<b>Lane</b>	3.80	0.70	0.50	1.07	0.21	0.15	0.61	0.12	0.08	<b>7.24</b>
<b>Lincoln</b>	1.25	0.75	0.30	0.450	0.025	0.025	0.50	0.10	0.10	<b>3.50</b>
<b>Linn</b>	*	*	*	*	*	*	*	*	*	<b>*</b>
<b>Malheur</b>	1.00	0.05	0.10	0.033	0.033	0.034	0.25	0.075	0.06	<b>1.64</b>
<b>Marion</b>	4.62	0.50	0.25	0.25	0.15	0.10	0.25	0.10	0.10	<b>6.32</b>
<b>Morrow</b>	0.10	0.02	0.03	0.10	0.03	0.02	0.03	0.01	0.01	<b>0.35</b>
<b>Multnomah</b>	15.60	1.80	0.20	4.80	0.50	0.20	0.91	0.11	0.03	<b>24.15</b>
<b>Polk</b>	0.60	0.10	0.05	0.15	0.05	0.05	0.30	0.10	0.10	<b>1.50</b>
<b>Sherman</b>	*	*	*	*	*	*	*	*	*	<b>*</b>
<b>Tillamook</b>	0.70	0.10	0.10	0.20	0.05	0.05	0.30	0.05	0.05	<b>1.60</b>
<b>Umatilla</b>	0.70	0.10	0.15	0.50	0.10	0.15	0.10	0.05	0.05	<b>1.90</b>
<b>Union</b>	0.33	0.18	0.05	0.05	0.04	0.01	-	-	-	<b>0.65</b>
<b>Wallowa</b>	0.25	0.05	0.20	0.02	0.02	0.02	0.02	0.02	0.03	<b>0.63</b>
<b>Wasco</b>	0.50	0.10	0.10	0.20	0.05	0.05	0.24	0.05	0.05	<b>1.34</b>
<b>Washington</b>	5.19	1.02	0.11	1.08	0.31	0.04	0.84	0.13	0.02	<b>8.74</b>
<b>Wheeler</b>	0.07	0.00	0.03	0.00	0.00	0.00	0.01	0.00	0.01	<b>0.12</b>
<b>Yamhill</b>	1.00	0.38	0.38	0.37	0.07	0.07	0.06	0.03	0.03	<b>2.38</b>
<b>TOTALS</b>	<b>57.26</b>	<b>9.63</b>	<b>5.45</b>	<b>14.89</b>	<b>2.58</b>	<b>1.61</b>	<b>8.96</b>	<b>1.81</b>	<b>1.29</b>	<b>103.46</b>

*Pictures provided by: <http://bluebook.state.or.us/default.htm>, Gary Halvorson, Oregon State Archives  
Components of Population Change for Oregon Counties provided by the Population Research Center, PSU, March 2008*