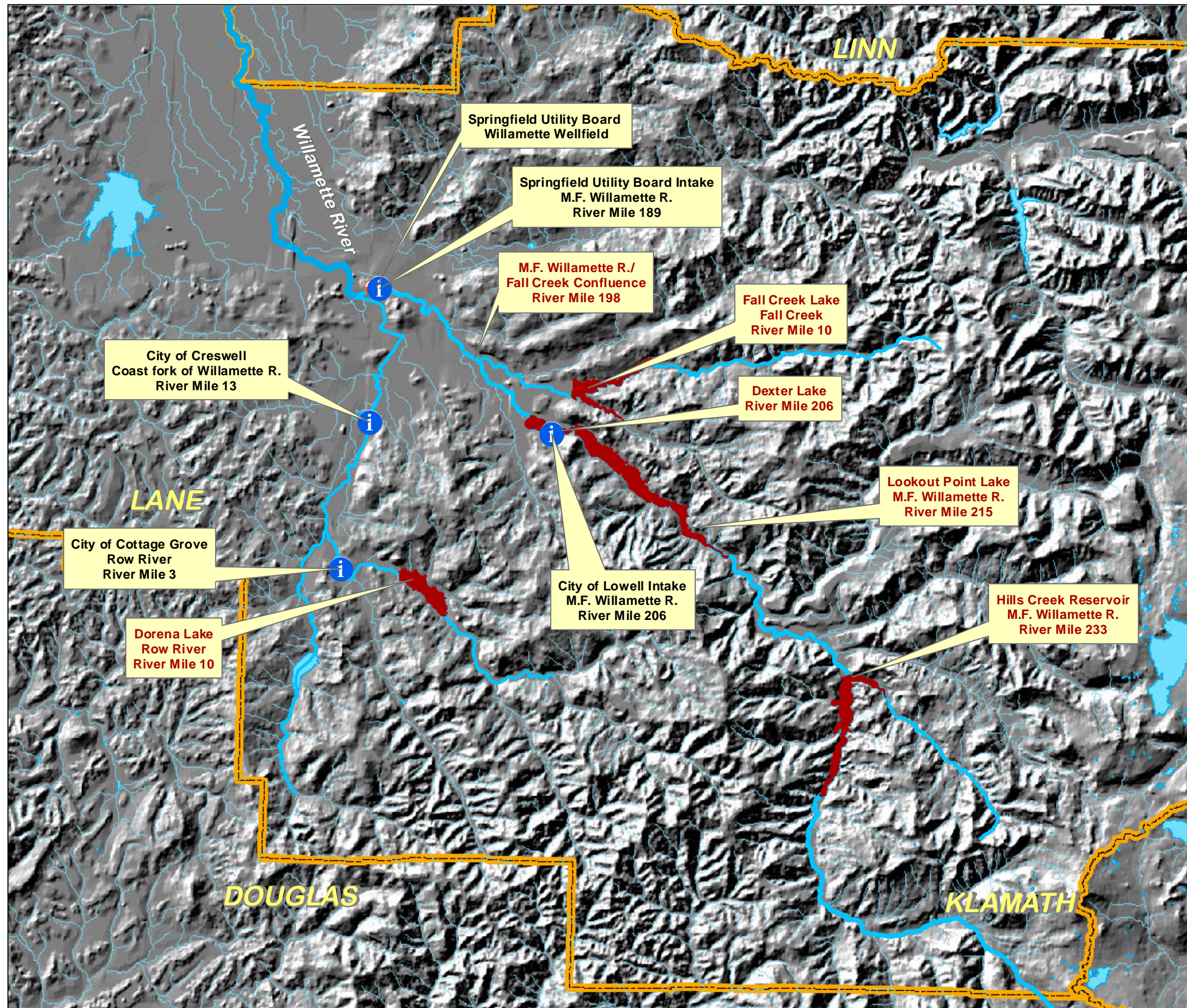


# South Willamette River Basin - Public Water System HAB Response Network

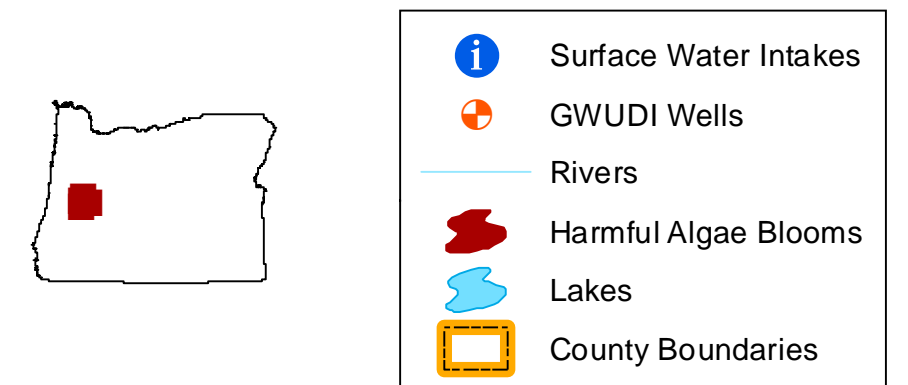


Public Water System Contact Information			
PWS Name	PWS No.	Phone #	River/River Mile
Cottage Grove, City of	00236	541-942-3349	Row River 3
Creswell, City of	00243	541-895-2531	Coastal Fork Willamette R. 13
Springfield Utility Board	00837	541-744-3730	Middle Fork Willamette R. 189
Lowell, City of	00492	541-937-2776	Middle Fork Willamette R. 206

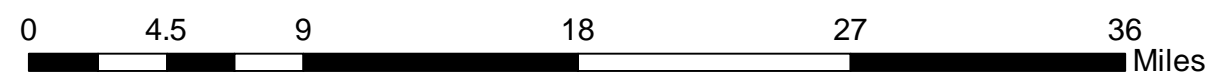
## Harmful Algae Bloom Location

The Bloom locations are represented in red; in many cases the locations are connected by tributaries downstream from the original Bloom. The confluences with the major drinking water sources are denoted in red text stating river miles. In most cases river miles are estimated from USGS 7.5 minute quadrangles.

Other Relevant Contacts		
Organization	Contact	Phone/Email
U.S. Army Corps of Engineers	Christie Johnson	541-942-5631 <a href="mailto:Christie.L.Johnson@usace.army.mil">Christie.L.Johnson@usace.army.mil</a>
U.S. Forest Service	Al Johnson	541-225-6431 <a href="mailto:ajohnson@fs.fed.us">ajohnson@fs.fed.us</a>
DEQ TMDL Program Willamette Basin	Pamela Wright	541-686-7719 <a href="mailto:wright.pamela@deq.state.or.us">wright.pamela@deq.state.or.us</a>



1:400,000



Drafted by S. Stevenson G. I. T.  
Map Revised: 10/19/2012

