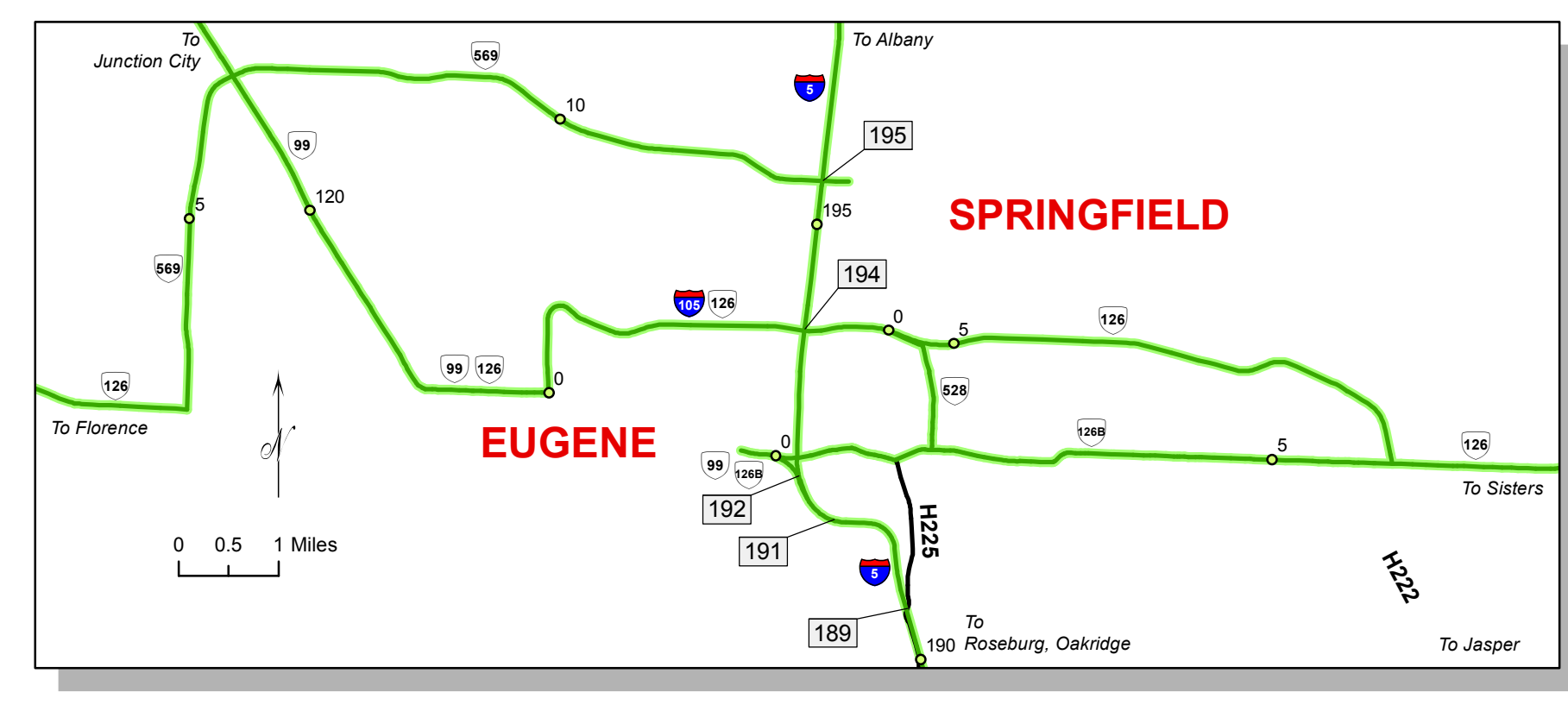
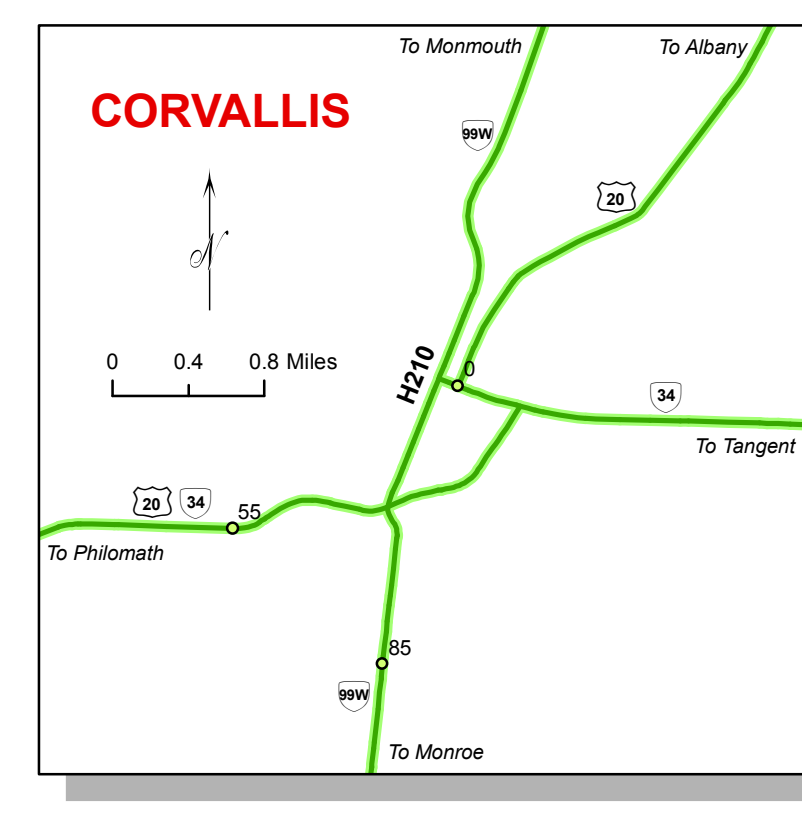
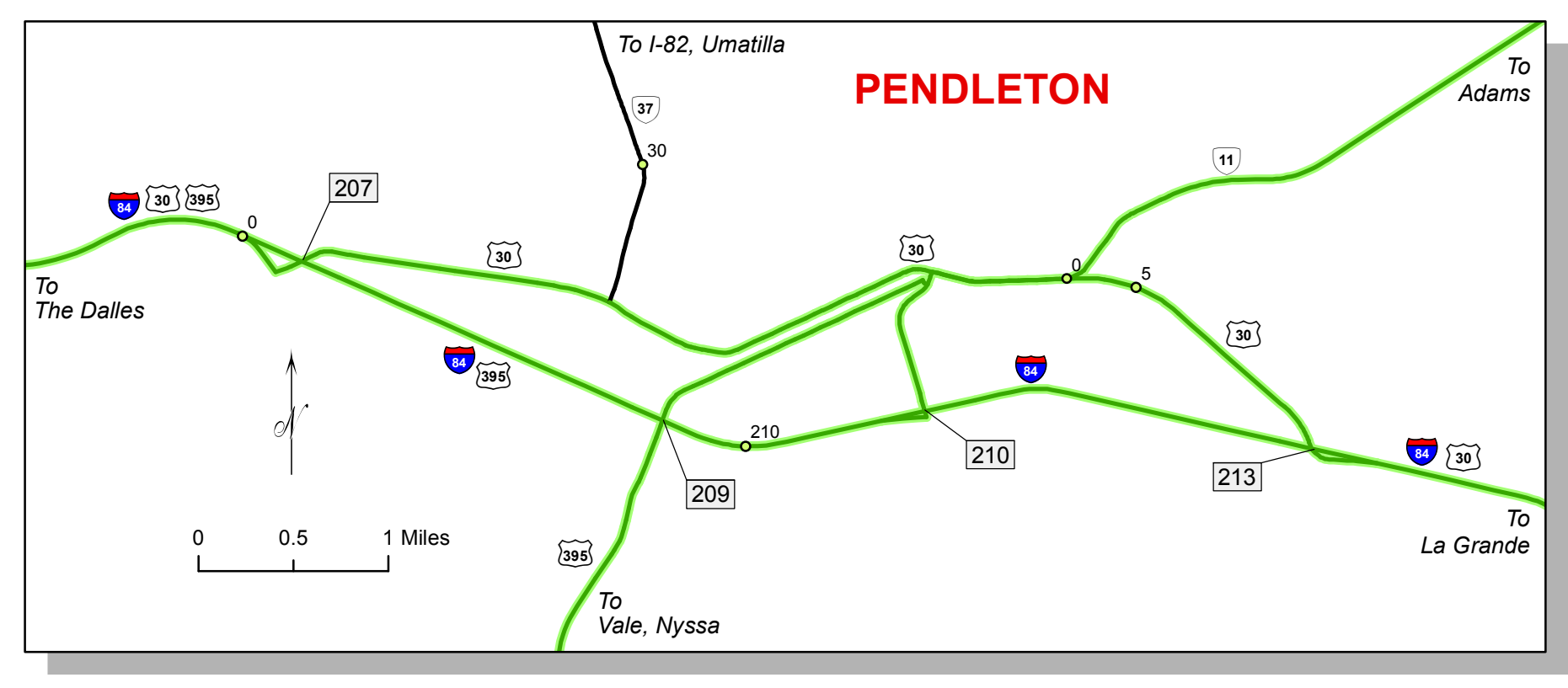
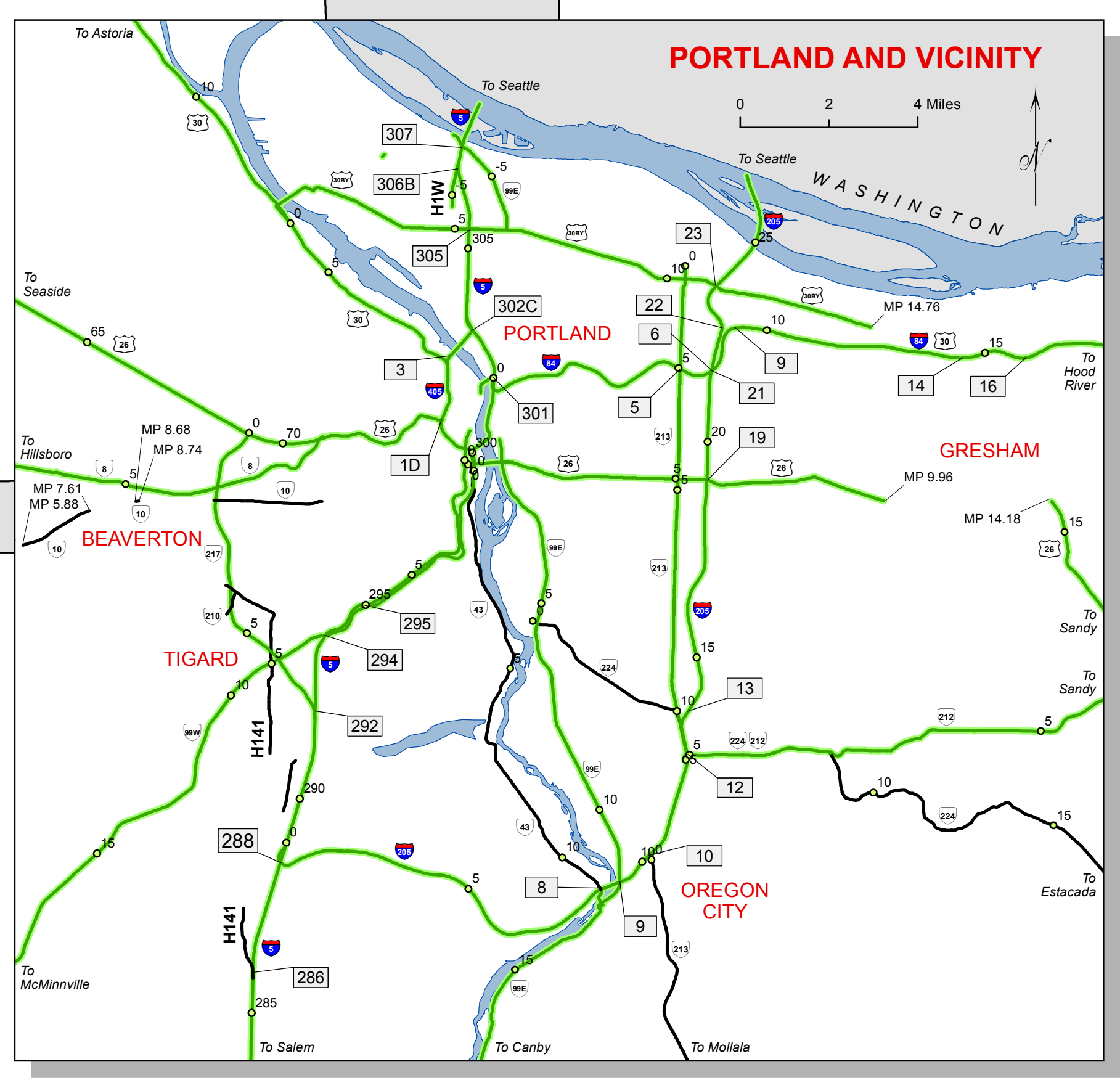
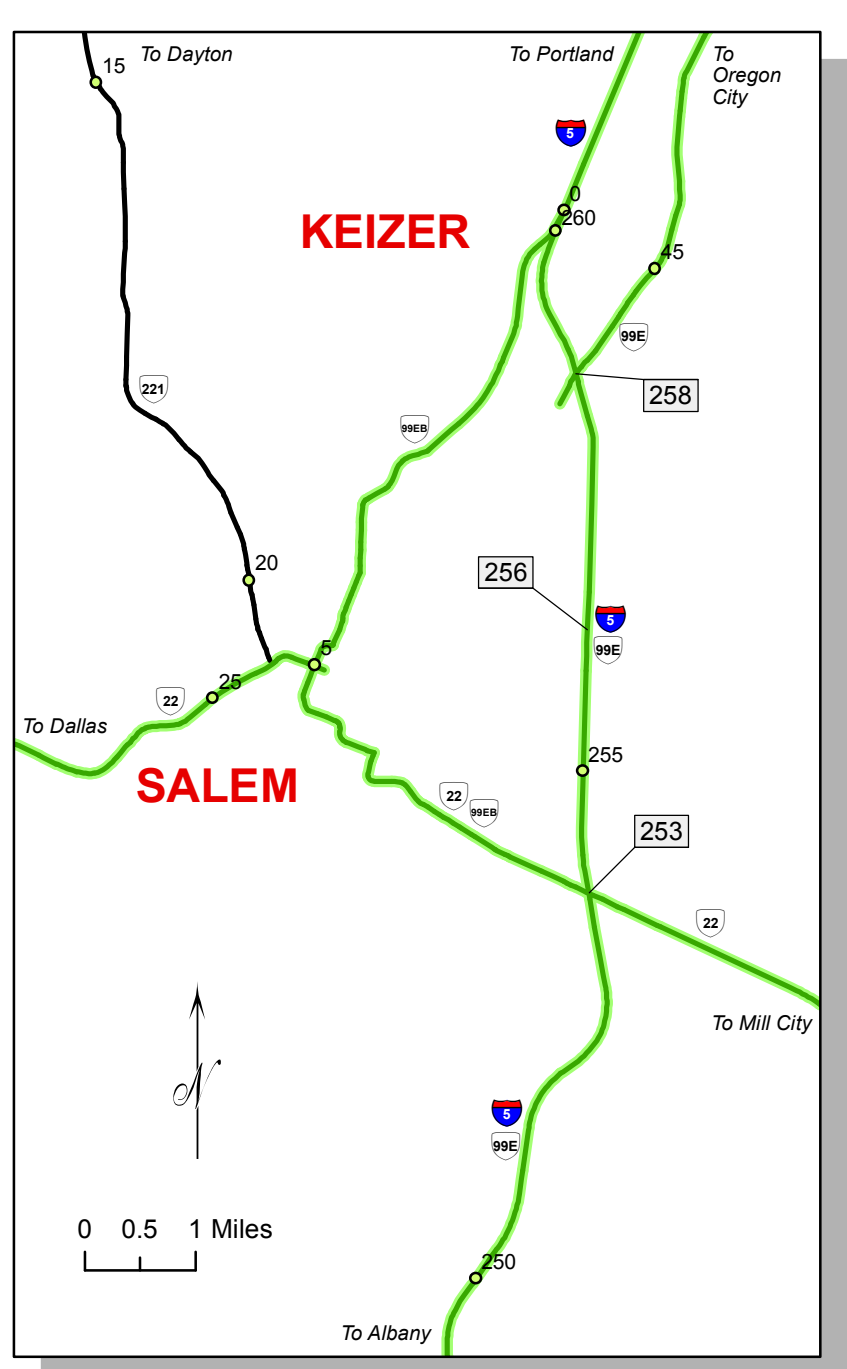
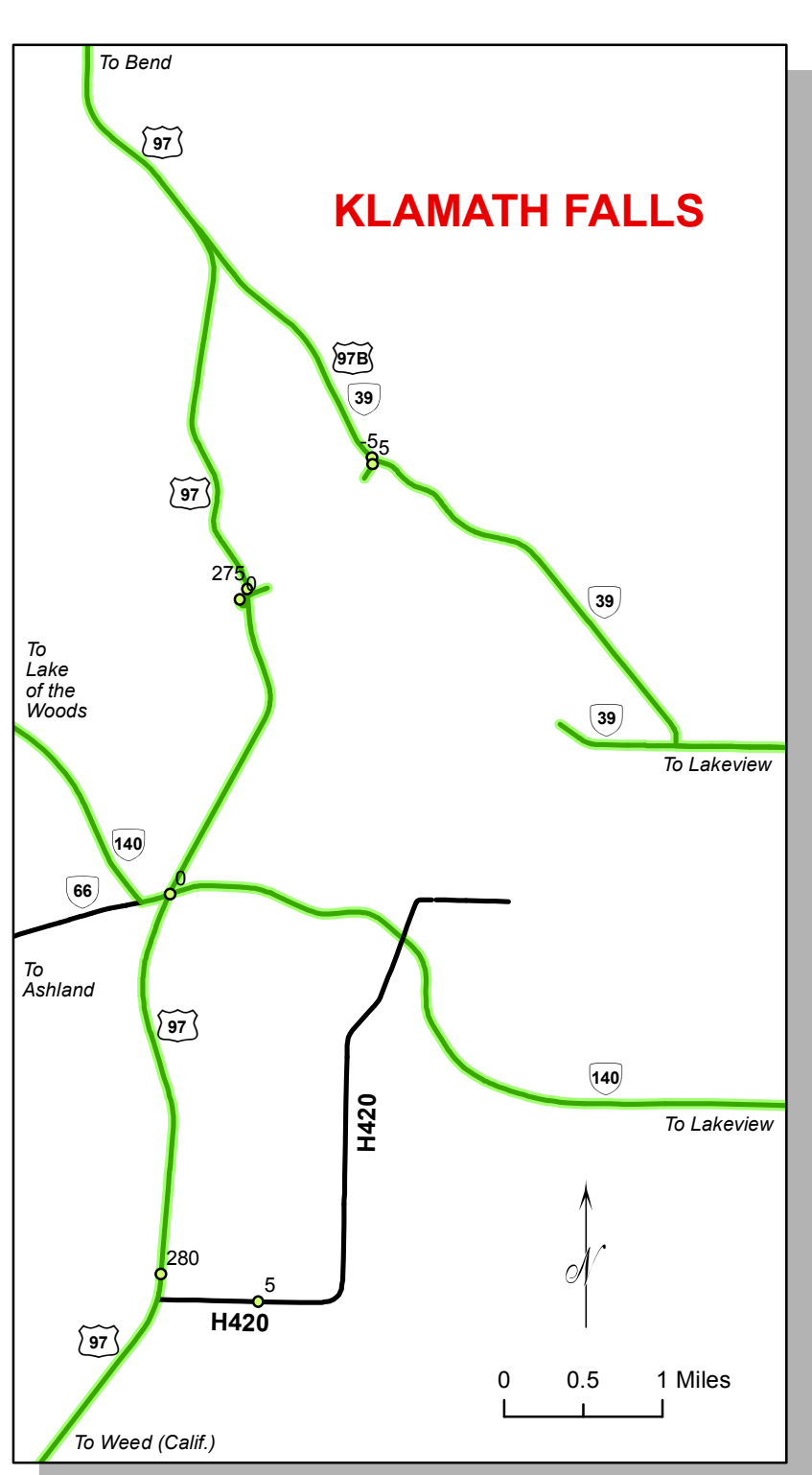
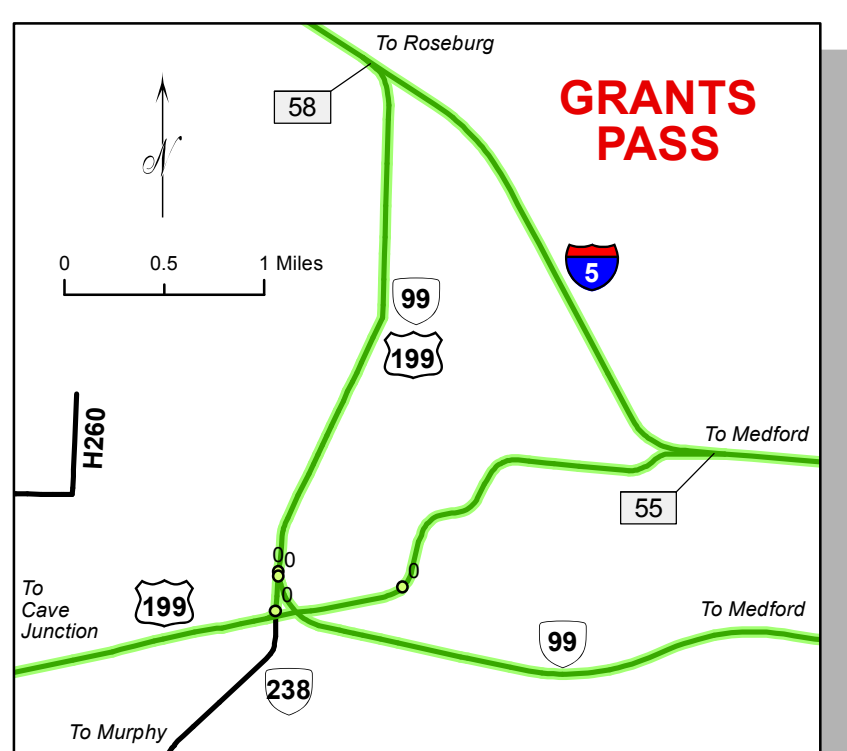
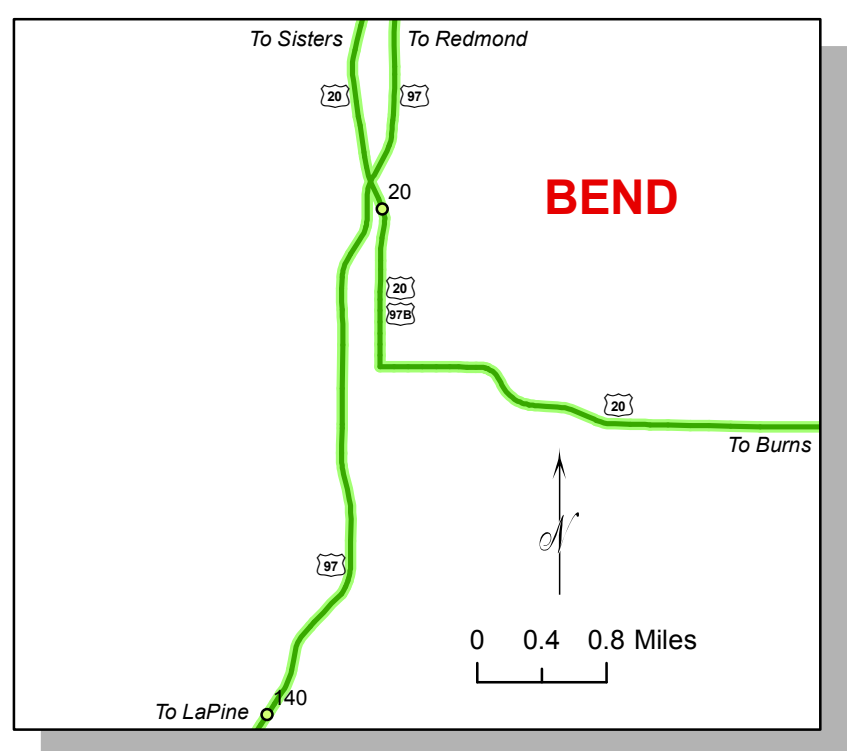
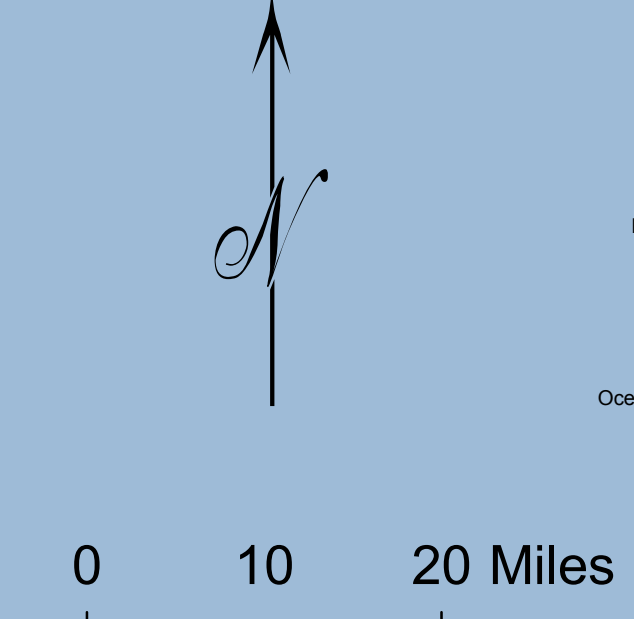
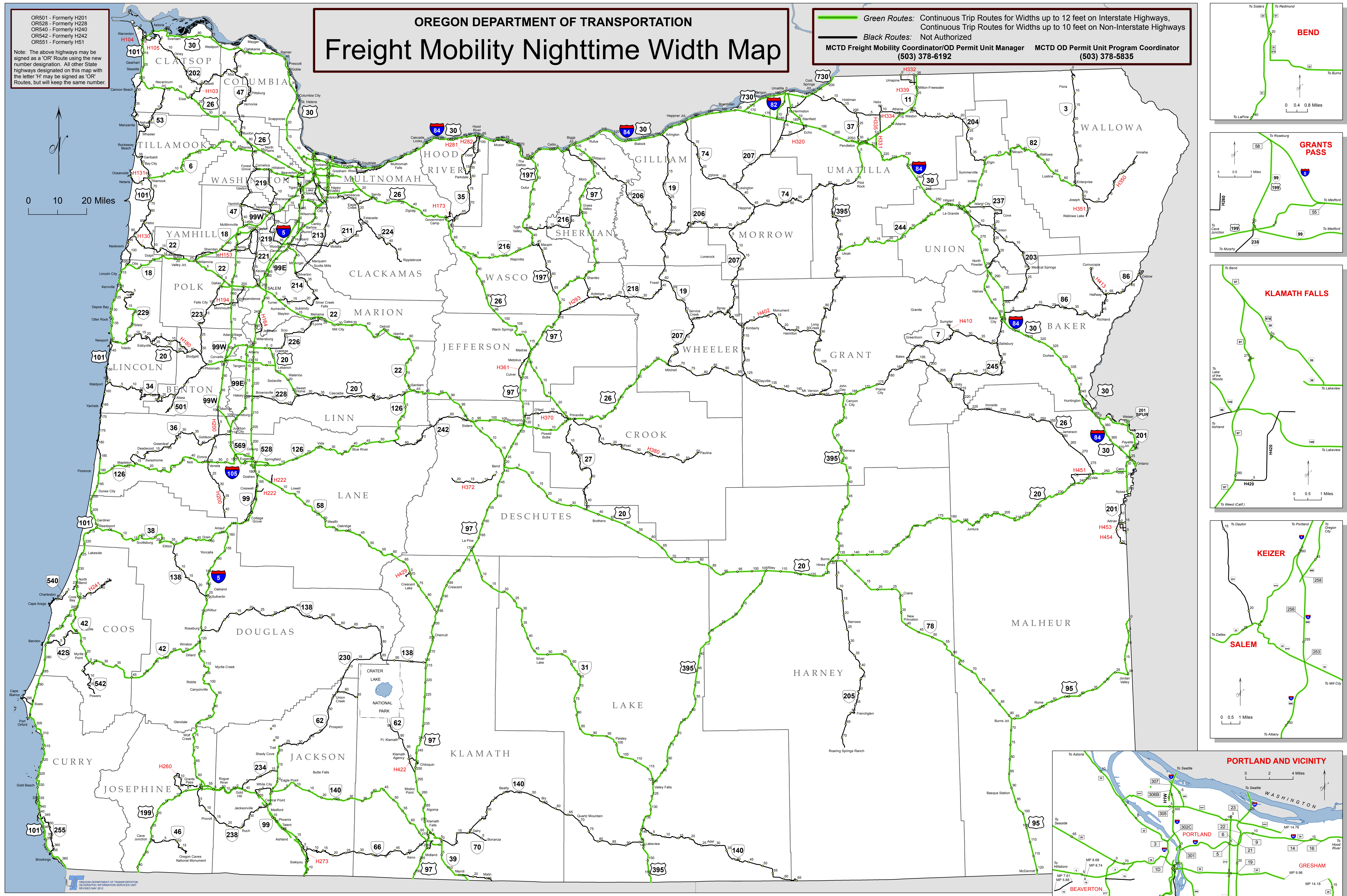


OR501 - Formerly H201  
 OR528 - Formerly H228  
 OR540 - Formerly H240  
 OR542 - Formerly H242  
 OR551 - Formerly H51

Note: The above highways may be signed as a 'OR' Route using the new number designation. All other State highways designated on this map with the letter 'H' may be signed as 'OR' Routes, but will keep the same number.

# OREGON DEPARTMENT OF TRANSPORTATION Freight Mobility Nighttime Width Map

**Green Routes:** Continuous Trip Routes for Widths up to 12 feet on Interstate Highways, Continuous Trip Routes for Widths up to 10 feet on Non-Interstate Highways  
**Black Routes:** Not Authorized  
 MCTD Freight Mobility Coordinator/OD Permit Unit Manager (503) 378-6192    MCTD OD Permit Unit Program Coordinator (503) 378-5835



OREGON DEPARTMENT OF TRANSPORTATION  
 RECORDING INFORMATION SERVICES UNIT  
 REVISION MAP 012