
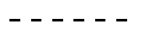











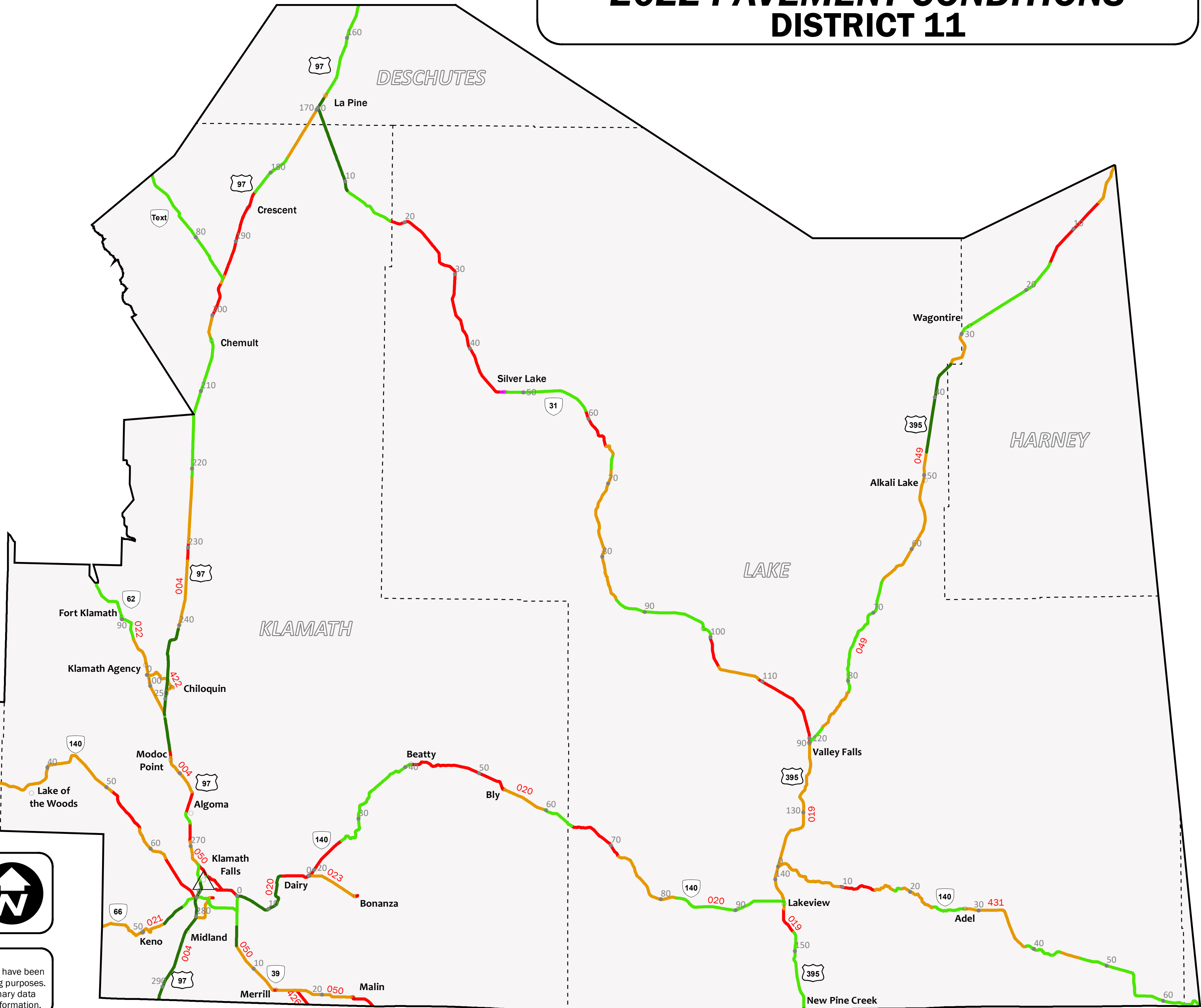

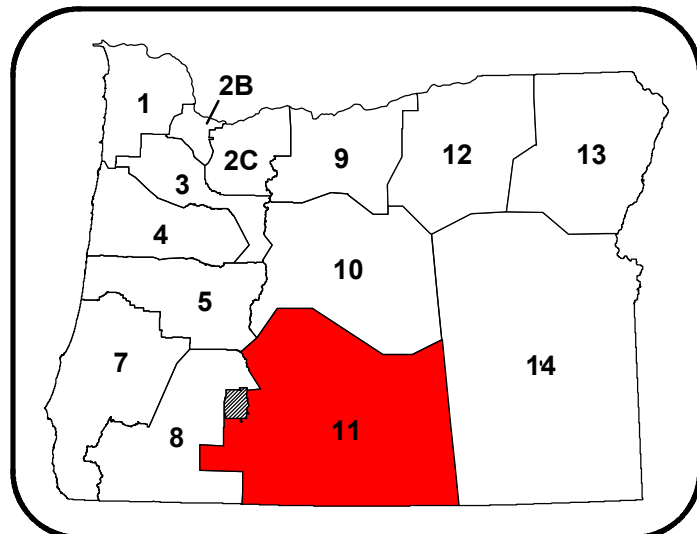



OREGON DEPARTMENT OF TRANSPORTATION OREGON STATE HIGHWAY SYSTEM 2022 PAVEMENT CONDITIONS DISTRICT 11

MAP LEGEND


-  Populated Place
 -  County Boundary
 -  Hydro Feature
 -  District Office
 -  Interstate Route
 -  U.S. Route
 -  Oregon Route
 - 049** Highway Number
 -  Mile Marker and Number
- Pavement Conditions**
-  Very Good
 -  Good
 -  Fair
 -  Poor
 -  Very Poor

DISTRICT LOCATION

0 Miles 15

PRODUCED BY ODOT - GIS UNIT
(503) 986-3154 - DECEMBER 2022
GIS No. 23-53



DISCLAIMER:
This product is for informational purposes only and may not have been prepared for or be suitable for legal, engineering or surveying purposes. Users of this information should review or consult the primary data and information sources to ascertain the usability of the information.