



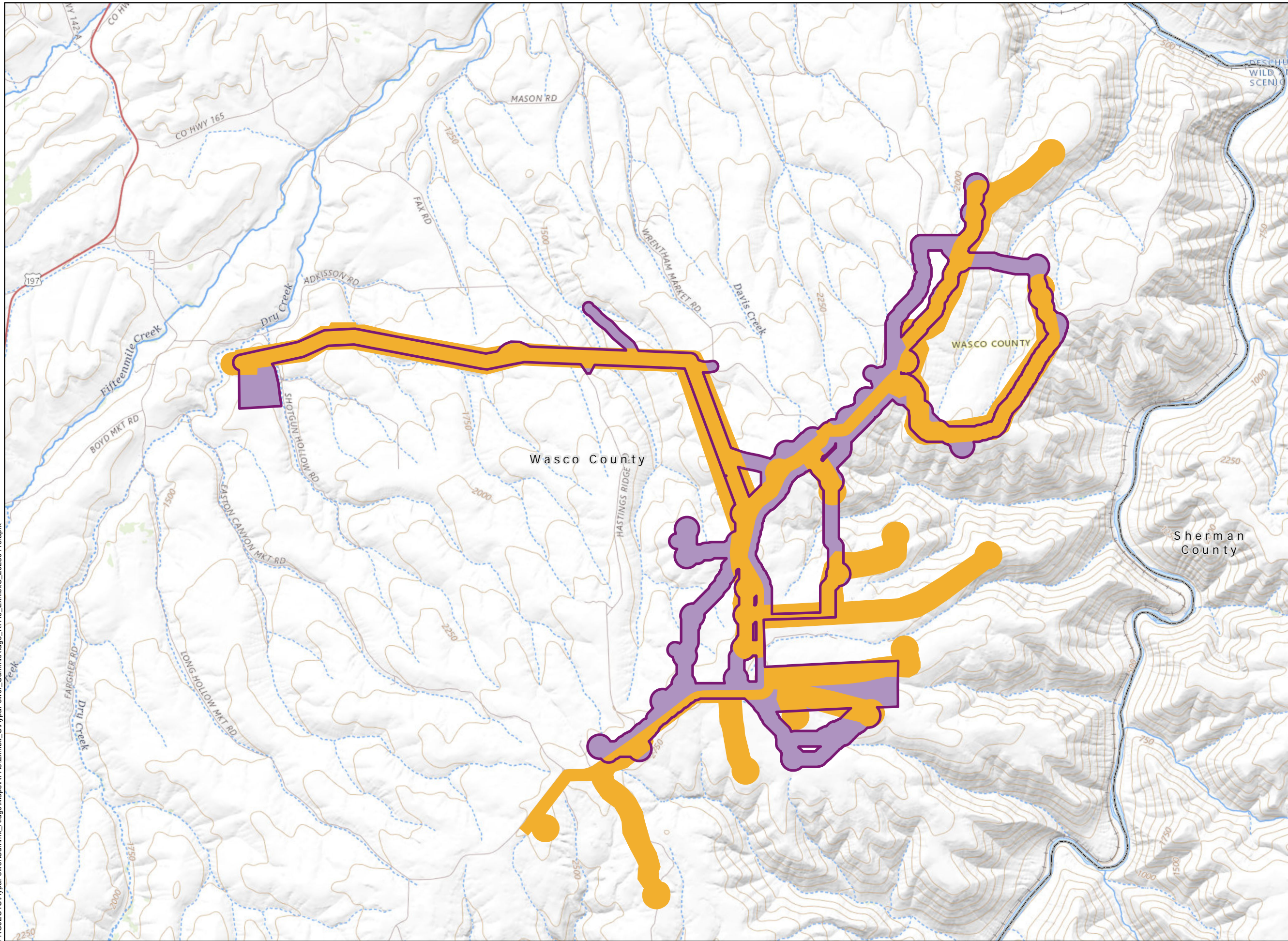


# Summit Ridge Wind Farm

## Figure C-2 Site Boundary Details

WASCO COUNTY, OR

-  Amended Site Boundary
-  Permitted Site Boundary
-  Proposed Additions to the Site Boundary
-  County Boundary

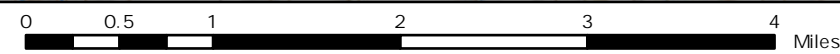


### Reference Map



1: 65,000

WGS 1984 UTM Zone 10N



NOT FOR CONSTRUCTION

P:\GIS PROJECTS\AypaPower\Summit\_Ridge\Maps\RFAG\Exhibit\_C\AypaPower\_SummitRidge\_RFAG\_ExhibitC\_20230418.aprx