

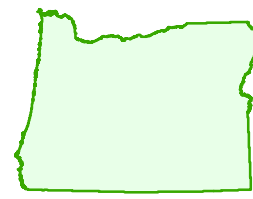








<p><b>FUNCTIONAL CLASSIFICATION</b></p> <p>STATE HWY JURISDICTION</p> <ul style="list-style-type: none"> <li><span style="color: red;">—</span> INTERSTATE</li> <li><span style="color: orange;">—</span> PRINCIPAL ARTERIAL</li> <li><span style="color: blue;">—</span> MINOR ARTERIAL</li> <li><span style="color: green;">—</span> URBAN COLLECTOR/ RURAL MAJOR COLLECTOR</li> <li><span style="color: pink;">—</span> MINOR COLLECTOR</li> <li><span style="color: grey;">—</span> LOCAL ROAD</li> </ul> <p>INTERSTATE - U.S. ROUTE - ORE. ROUTE</p> <p>NATIONAL HIGHWAY SYSTEM ROUTE</p> <p>CITY LIMIT</p> <p>URBAN GROWTH BOUNDARY</p> <p>RAILROAD - AMTRAK PASSENGER STATION</p> <p>GRAVEL PIT - QUARRY - ODOT STOCKPILE</p> <p>ODOT MAINTENANCE STATION</p>	<p><b>LEGEND</b></p> <p>FOR FURTHER FUNCTIONAL CLASSIFICATION INFORMATION, CONTACT ODOT REGION OFFICE.</p> <ul style="list-style-type: none"> <li> CEMETERY</li> <li> PUBLIC BUILDING</li> <li> COURTHOUSE</li> <li> HOSPITAL</li> <li> CITY HALL</li> <li> ARMORY</li> <li> POST OFFICE</li> <li> SCHOOL</li> <li> LIBRARY</li> <li> SAFETY REST AREA</li> <li> WEIGH STATION</li> <li> PARK &amp; RIDE LOCATION</li> <li> INTERCITY - CITY TRANSIT</li> <li> COMMERCIAL - GENERAL AVIATION</li> <li> PORT FACILITY</li> </ul>	<p>Published by</p> <div style="display: flex; justify-content: space-around;">   </div> <p>ODOT GIS</p> <p>PREPARED DIGITALLY BY THE OREGON DEPARTMENT OF TRANSPORTATION IN COOPERATION WITH THE U.S. DEPARTMENT OF TRANSPORTATION FEDERAL HIGHWAY ADMINISTRATION</p>	<p>This product is for informational purposes and may not have been prepared for or be suitable for legal, engineering, or surveying purposes. Users of this information should review or consult the primary data and information sources to ascertain the usability of the information.</p> <p><b>SCALE</b></p> <p>0 300 600 1,200 1,800 Feet</p> <p>0 200 400 800 1,200 Meters</p>	<p>LONEROCK Population 20</p>  <p>T. 5-6 S. R. 23-24 E. W.M.</p>	<p><b>OREGON TRANSPORTATION MAP</b></p> <p>Showing Functional Classification of Roads</p> <p>City of</p> <p><b>LONEROCK</b></p> <p>GILLIAM COUNTY 2009</p> <div style="display: flex; justify-content: space-between;"> <div style="text-align: center;">  PARK &amp; RIDE   INTERBUS   AMTRAK         </div> <div style="text-align: center;">  PORT   AIRPORT   COMELAIR         </div> </div> <p>AVAILABLE TRANSPORTATION SERVICES SHOWN WITH YELLOW BACKGROUND</p>
--	---	--	---	---	--

Copies Available from the Oregon Department of Transportation, Geographic Information Services Unit, Mill Creek Office Building, 555 13th St. NE, Salem, Oregon 97301, (503) 986-3154, <http://www.oregon.gov/ODOT/ITD/ITDATA/gis/odotmaps.shtml>  
 Population numbers are based on current Oregon Population Report, College of Urban and Public Affairs, Portland State University, <http://pub.eupac.org>