



















Average Daily Traffic on Oregon's Interstate Highways 1954-2004

Highway	Milepost	Location	Year	Daily Traffic	Comments
	11.0	South of Oregon 66 near Ashland	1954	5,500	Still part of old OR 99
			1964	3,300	
			1974	7,700	
			1984	10,450	
			1994	13,300	
			2004	15,800	
	28.35	Medford Viaduct	1954	n/a	Under construction
			1964	7,300	
			1974	17,400	
			1984	26,900	
			1994	37,400	
			2004	44,100	
	64.0	Five miles north of Grants Pass	1954	3,200	
			1964	5,750	
			1974	9,600	
			1984	13,600	
			1994	17,600	
			2004	44,100	
	145.4	Near Rice Hill	1954	5,100	Part of old OR 99
			1964	5,750	
			1974	9,900	
			1984	13,600	
			1994	17,600	
			2004	22,200	
	189.0	Near Eugene	1954	9,900	
			1964	15,500	
			1974	25,600	
			1984	35,300	
			1994	46,600	
			2004		
	253.4	Salem	1954	7,000	
			1964	14,000	
			1974	25,600	
			1984	29,900	
			1994	52,800	
			2004	66,700	

Average Daily Traffic on Oregon's Interstate Highways 1954-2004

Highway	Milepost	Location	Year	Daily Traffic	Comments
	282.2	Wilsonville	1954	8,500	
			1964	16,700	
			1974	26,200	
			1984	40,400	
			1994	63,200	
			2004	86,700	
	304.6	Portland north of Killingsworth St.	1954	20,200	
			1964	35,800	
			1974	80,500	
			1984	91,200	
			1994	122,900	
			2004	136,000	
	308.0	Interstate Bridge	1954	29,800	
			1964	38,400	
			1974	81,300	
			1984	84,300	
			1994	107,600	
			2004	124,500	
		Just south of Washington border	1984		Highway completed in 1988
			1994	12,000	
			2004	16,300	
	1.8	Portland west of 33rd Ave.	1954	23,000	
			1964	62,000	
			1974	83,000	
			1984	74,800	
			1994	161,500	
			2004	163,500	
	17.7	Sandy River Bridge near Troutdale	1954	5,200	
			1964	8,000	
			1974	11,900	
			1984	12,600	
			1994	17,600	
			2004	21,200	


Average Daily Traffic on Oregon's Interstate Highways 1954-2004

Highway	Milepost	Location	Year	Daily Traffic	Comments
	62.0	West of Hood River	1954	3,000	
			1964	5,400	
			1974	11,200	
			1984	14,800	
			1994	24,300	
			2004	20,700	
	105.0	East of Biggs	1954	3,000	
			1964	4,750	
			1974	5,100	
			1984	6,900	
			1994	9,500	
			2004	11,000	
	145.0	Near Heppner	1954	2,400	
			1964	3,100	
			1974	4,900	
			1984	6,500	
			1994	9,200	
			2004	10,600	
	204.0	West of Pendleton	1954	3,100	
			1964	3,350	
			1974	6,700	
			1984	8,300	
			1994	11,400	
			2004	15,100	
	285.0	15 miles west of Baker City	1954	1,700	
			1964	2,100	
			1974	3,900	
			1984	4,600	
			1994	8,300	
			2004	9,200	
	377.0	At Snake River Idaho Border	1954	2,900	
			1964	3,400	
			1974	6,700	
			1984	8,800	
			1994	12,700	
			2004	15,600	

Average Daily Traffic on Oregon's Interstate Highways 1954-2004

Highway	Milepost	Location	Year	Daily Traffic	Comments
	1.3	One mile east of I-5	1954		Opened in early 70s
			1964		
			1974	13,700	
			1984	41,900	
			1994	69,700	
			2004	82,800	
	13.0	North of Oregon 22	1954		Opened in early 70s
			1964		
			1974	27,600	
			1984	72,700	
			1994	122,500	
			2004	102,500	
	23.0	North of I-84 connection	1954		Completed in 1982
			1964		
			1974		
			1984	56,300	
			1994	119,700	
			2004	148,300	
	26.0	Glenn Jackson Bridge	1954		
			1964		
			1974		
			1984	44,500	
			1994	119,700	
			2004	137,000	
	0.6	North of I-5	1954		Completed in 70s
			1964		
			1974	49,500	
			1984	60,400	
			1994	96,300	
			2004	96,300	
	3.0	Fremont Bridge	1954		Completed in 70s
			1964		
			1974	39,700	
			1984	76,800	
			1994	101,200	
			2004	112,600	

Average Daily Traffic on Oregon's Interstate Highways 1954-2004

Highway	Milepost	Location	Year	Daily Traffic	Comments
	3.0	West of I-5	1954		Opened in 1960
			1964	13,300	
			1974	30,000	
			1984	38,300	
			1994	52,900	
			2004	63,600	