


Douglas County - Bullock Road




Left - Slide out of unmanaged BLM old growth impacted site during 05/06 winter. Several homes on debris fan impacted with mud against them and in yards. Note the recent development.

Below - Home site being prepared on debris fan within area impacted by recent slide. Large boulders from the recent slide have been cleared off the home site and used in a retaining wall for the driveway.



Douglas County - Scottsburg West Road



Left - Slide impacted site during 05/06 winter.


Below - Home is being constructed on debris fan within area impacted by recent slide.



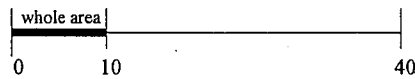
Tillamook County – Trask River Road

Below – Two new homes constructed over the past year cut into the toe of a steep slope.

Right – Hillslope affected by the new home development. Tillamook State Forest had plans to harvest the area and have since backed off due to construction of the homes.



40 years (~1 harvest rotation)

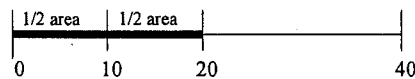


**Scenario
without
Intermediate
rule**

Results after 40 years:

- Whole area harvested
- 10 years in “window of vulnerability”

40 years (~1 harvest rotation)



**Scenario
with
Intermediate
rule**

Results after 40 years:

- Whole area harvested
- 20 years in “window of vulnerability”